

A12 Chelmsford to A120 widening scheme

TR010060

2.4 CLASSIFICATION OF ROADS PLANS

PART 2

APFP Regulation 5(2)(o)

Planning Act 2008

Infrastructure Planning (Applications: Prescribed
Forms and Procedure) Regulations 2009

Volume 2

August 2022

Infrastructure Planning

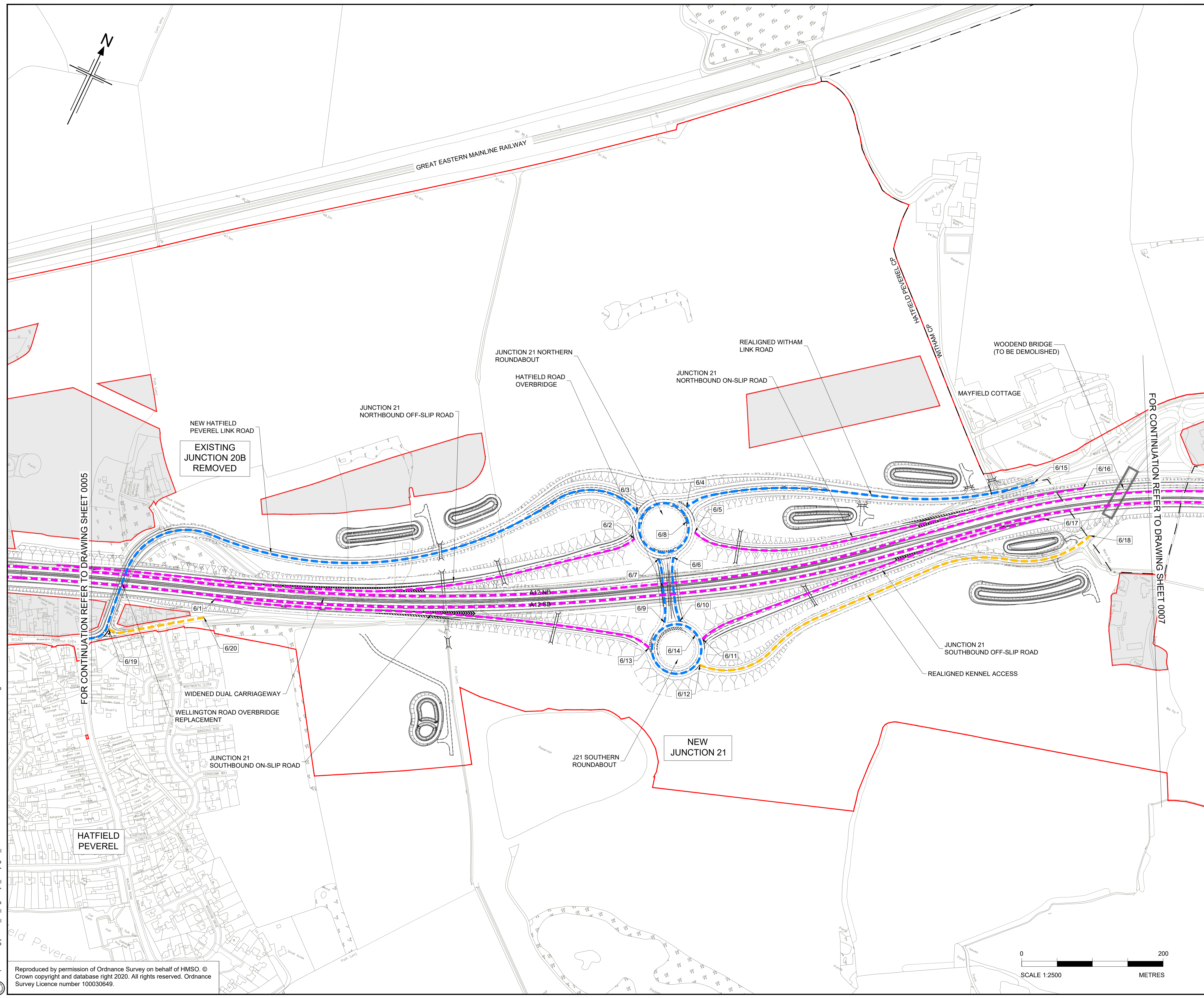
Planning Act 2008

A12 Chelmsford to A120 widening scheme Development Consent Order 202[]

CLASSIFICATION OF ROADS PLANS PART 2

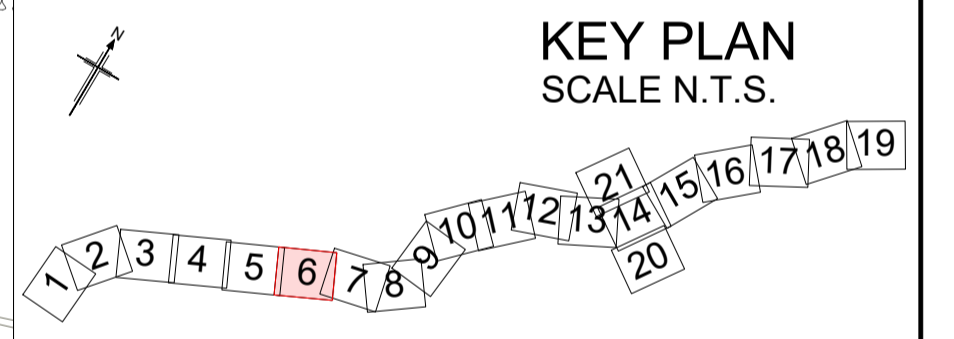
| | |
|---|--|
| Regulation Reference | Regulation 5(2)(o) |
| Planning Inspectorate Scheme Reference | TR010060 |
| Application Document Reference | TR010060/APP/2.4 |
| Author | A12 Project Team and National Highways |

| Version | Date | Status of Version |
|----------------|-------------|--------------------------|
| P01 | August 2022 | DCO Application |



- NOTES**
- ALL DIMENSIONS ARE IN METRES UNLESS OTHERWISE STATED.
 - THE BASE MAPPING IS BASED ON ORDNANCE SURVEY (O/S) DATA.
 - THIS PLAN SHOULD BE READ IN CONJUNCTION WITH OTHER APPLICATION DOCUMENTS IN PARTICULAR SCHEDULE 3 OF THE DEVELOPMENT CONSENT ORDER.

- LEGEND**
- PROPOSED TRUNK ROAD
 - PROPOSED CLASSIFIED A ROADS
 - PROPOSED CLASSIFIED B ROADS
 - PROPOSED CLASSIFIED C ROADS
 - PROPOSED UNCLASSIFIED ROADS
 - PARISH BOUNDARY
 - ADMINISTRATIVE BOUNDARY
 - ORDER LIMITS
 - ORDER LIMITS EXCLUSION ZONE
 - 1/1 ROAD CLASSIFICATION - REFERENCE LABEL
 - NB NORTHBOUND
 - EB EASTBOUND
 - SB SOUTHBOUND
 - WB WESTBOUND



| | | | | | | |
|-----|-----------|--------------------------|-------|---------|-------|--------|
| P01 | 01/08/22 | FINAL FOR DCO SUBMISSION | AE | CA | CA | DT |
| Rev | Rev. Date | Purpose of revision | Drawn | Checked | Rev'd | Appr'd |

Development Consent Order Number: TR010060
 Development Consent Order Drawing Number: TR010060/APP/2.4



Project: A12 CHELMSFORD TO A120 WIDENING SCHEME

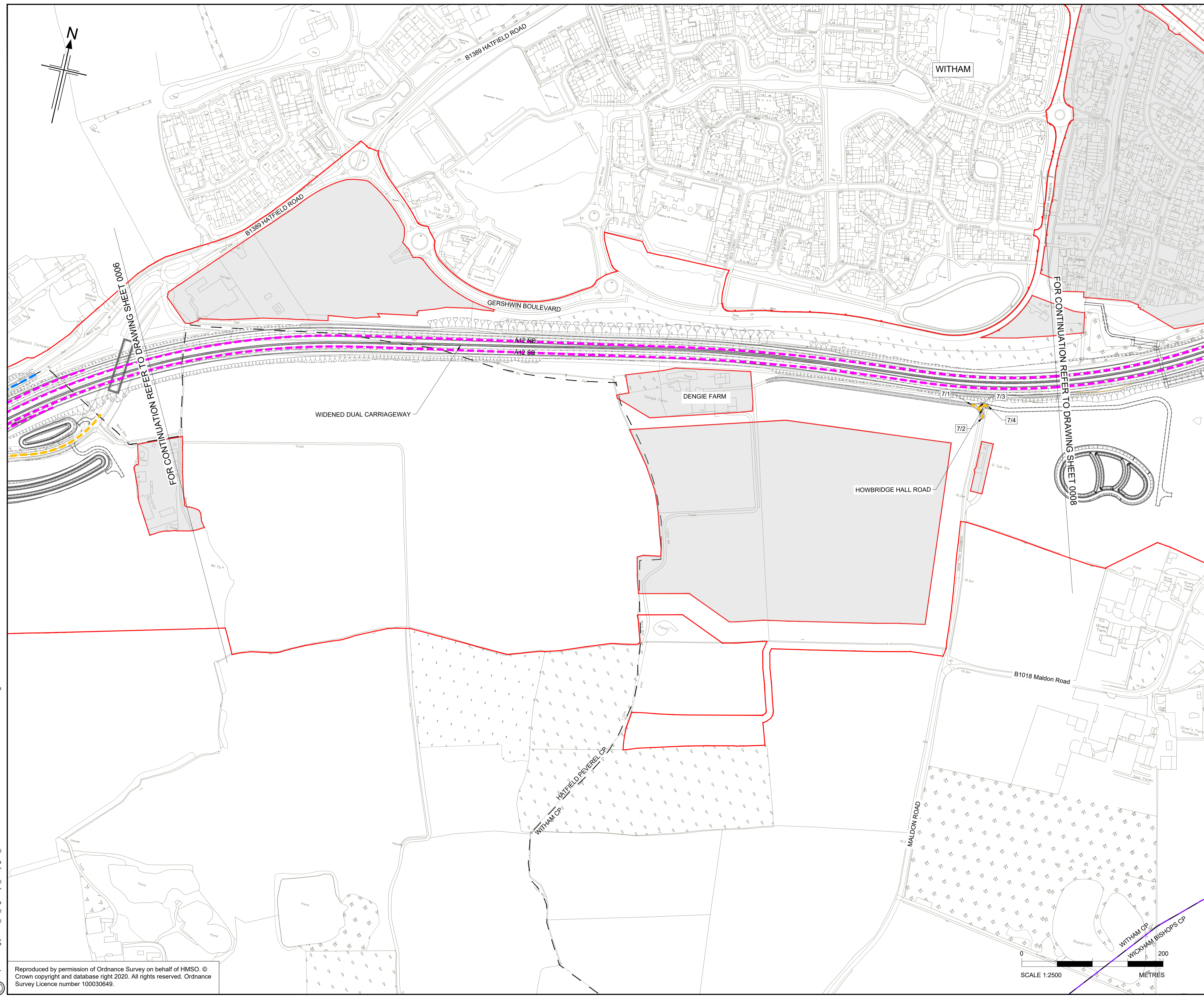
CLASSIFICATION OF ROADS PLANS
SHEET 06 OF 21

| | | |
|-------------------------|--------------------|----------------|
| Regulation | REGULATION 5(2)(o) | |
| Purpose of issue | DCO APPLICATION | |
| State Code | Preliminary | |
| Project Stage | PCF3 | Drawing status |
| Scale at A1 (841x594mm) | 1:2500 | S4 |
| Jacobs No. | B36601D1 | Rev |
| Client no. | HE551497 | P01 |

Drawing number: HE551497 - JAC - LDC - SCHW
 Originator: JAC
 Volume: -DR- C -0606
 Location: SCHW
 Type: -DR-
 Role: C
 Number: 0606

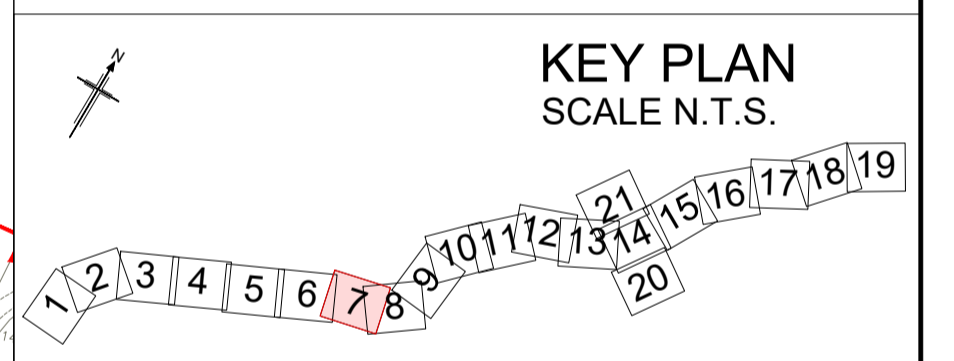
C:\working\jacobs_uk_highways_ssa\legintl_had0155545\HE551497-JAC-LDC-SCHW-DR-C-0606.dwg - 8/3/2022 9:18:26 AM - A1Frame - HA

Reproduced by permission of Ordnance Survey on behalf of HMSO. © Crown copyright and database right 2020. All rights reserved. Ordnance Survey Licence number 100030649.



- NOTES**
- ALL DIMENSIONS ARE IN METRES UNLESS OTHERWISE STATED.
 - THE BASE MAPPING IS BASED ON ORDNANCE SURVEY (O/S) DATA.
 - THIS PLAN SHOULD BE READ IN CONJUNCTION WITH OTHER APPLICATION DOCUMENTS IN PARTICULAR SCHEDULE 3 OF THE DEVELOPMENT CONSENT ORDER.

- LEGEND**
- PROPOSED TRUNK ROAD
 - PROPOSED CLASSIFIED A ROADS
 - PROPOSED CLASSIFIED B ROADS
 - PROPOSED CLASSIFIED C ROADS
 - PROPOSED UNCLASSIFIED ROADS
 - PARISH BOUNDARY
 - ADMINISTRATIVE BOUNDARY
 - ORDER LIMITS
 - ORDER LIMITS EXCLUSION ZONE
 - 1/1 ROAD CLASSIFICATION - REFERENCE LABEL
 - NB NORTHBOUND
 - EB EASTBOUND
 - SB SOUTHBOUND
 - WB WESTBOUND



| Rev | Rev. Date | Purpose of revision | Drawn | Checked | Rev'd | Appr'd |
|-----|-----------|--------------------------|-------|---------|-------|--------|
| P01 | 01/08/22 | FINAL FOR DCO SUBMISSION | AE | CA | CA | DT |

Development Consent Order Number: TR010060
Development Consent Order Drawing Number: TR010060/APP/2.4



Project: **A12 CHELMSFORD TO A120 WIDENING SCHEME**

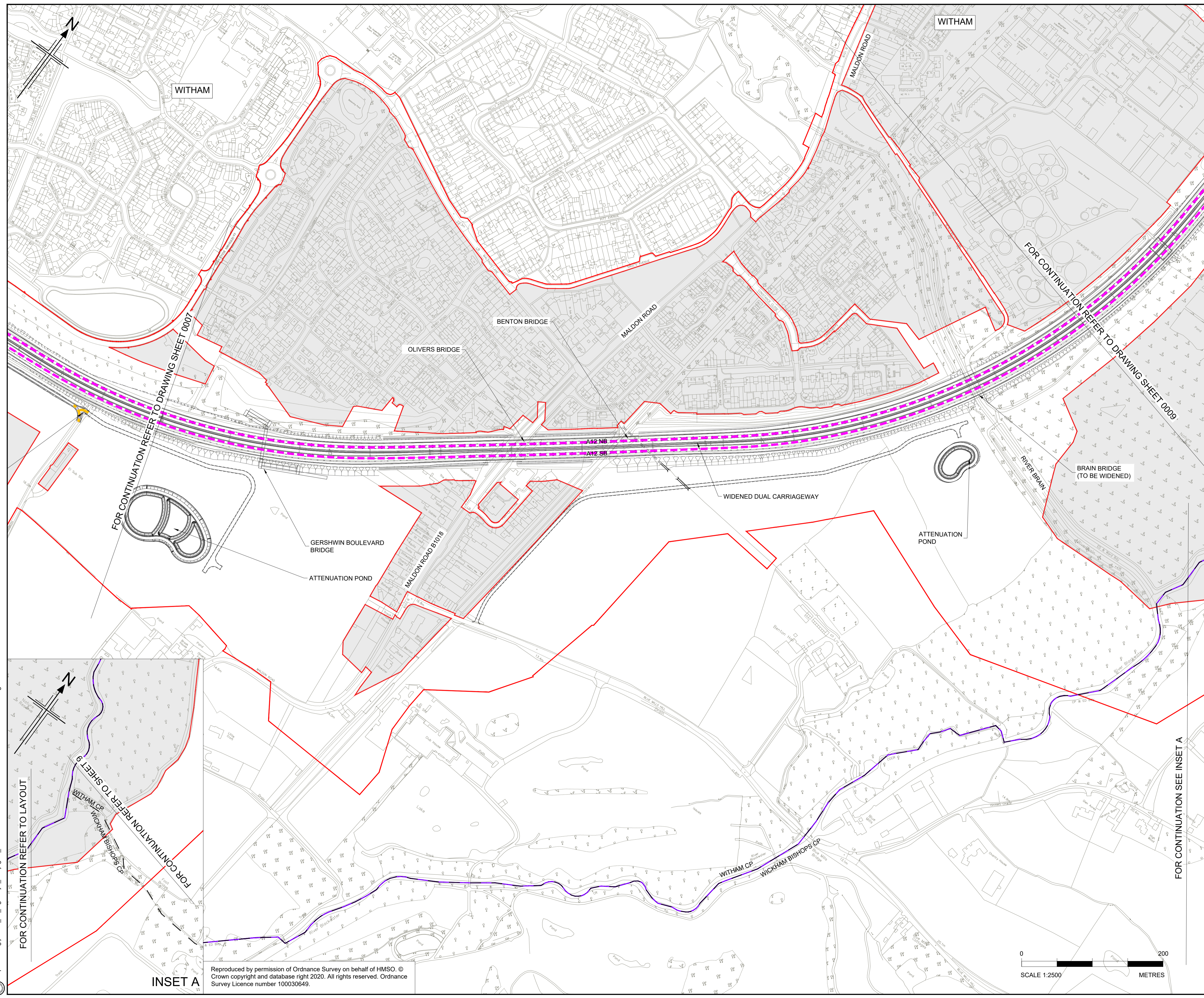
Drawing title: **CLASSIFICATION OF ROADS PLANS SHEET 07 OF 21**

| | | |
|-------------------------|--------------------|----------------|
| Regulation | REGULATION 5(2)(o) | |
| Purpose of issue | DCO APPLICATION | |
| State Code | Preliminary | |
| Project Stage | PCF3 | Drawing status |
| Scale at A1 (841x594mm) | 1:2500 | S4 |
| Jacobs No. | B36601D1 | Rev |
| Client no. | HE551497 | P01 |

Drawing number: **HE551497 - JAC - LDC - SCHW**
Originator: **JAC**
Volume: **-DR- C -0607**

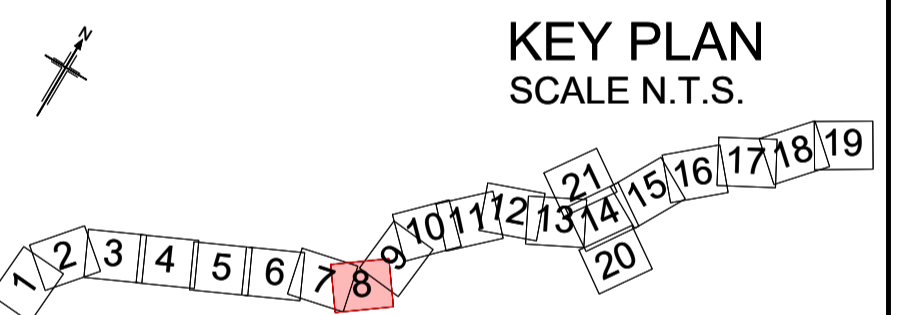
C:\working\jacobs_uk_highways_ssa\legintl_had0155545\HE551497_JAC-LDC-SCHW-DR-C-0607.dwg - 8/3/2022 9:21:43 AM - A1Frame - HA

Reproduced by permission of Ordnance Survey on behalf of HMSO. © Crown copyright and database right 2020. All rights reserved. Ordnance Survey Licence number 100030649.



- NOTES**
- ALL DIMENSIONS ARE IN METRES UNLESS OTHERWISE STATED.
 - THE BASE MAPPING IS BASED ON ORDNANCE SURVEY (OS) DATA.
 - THIS PLAN SHOULD BE READ IN CONJUNCTION WITH OTHER APPLICATION DOCUMENTS IN PARTICULAR SCHEDULE 3 OF THE DEVELOPMENT CONSENT ORDER.

- LEGEND**
- PROPOSED TRUNK ROAD
 - PROPOSED CLASSIFIED A ROADS
 - PROPOSED CLASSIFIED B ROADS
 - PROPOSED CLASSIFIED C ROADS
 - PROPOSED UNCLASSIFIED ROADS
 - PARISH BOUNDARY
 - ADMINISTRATIVE BOUNDARY
 - ORDER LIMITS
 - ORDER LIMITS EXCLUSION ZONE
 - 1/1 ROAD CLASSIFICATION - REFERENCE LABEL
 - NB NORTHBOUND
 - EB EASTBOUND
 - SB SOUTHBOUND
 - WB WESTBOUND



| | | | | | | |
|-----------------------------------|-----------|--------------------------|---|---------|-------|--------|
| P01 | 01/08/22 | FINAL FOR DCO SUBMISSION | AE | CA | CA | DT |
| Rev | Rev. Date | Purpose of revision | Drawn | Checked | Rev'd | Appr'd |
| Development Consent Order Number: | | | Development Consent Order Drawing Number: | | | |
| TR010060 | | | TR010060/APP/2.4 | | | |



Project
A12 CHELMSFORD TO A120 WIDENING SCHEME

Drawing title
CLASSIFICATION OF ROADS PLANS
SHEET 08 OF 21

| | | | | | |
|-------------------------|--------------------|----------------|--|--|-----|
| Regulation | REGULATION 5(2)(o) | | | | |
| Purpose of issue | DCO APPLICATION | | | | |
| State Code | Preliminary | | | | |
| Project Stage | PCF3 | Drawing status | | | S4 |
| Scale at A1 (841x594mm) | 1:2500 | Rev | | | P01 |
| Jacobs No. | B36601D1 | | | | |
| Client no. | HE551497 | | | | |

Drawing number
HE551497 - JAC - LDC - SCHW - DR - C - 0608

Originator
JAC

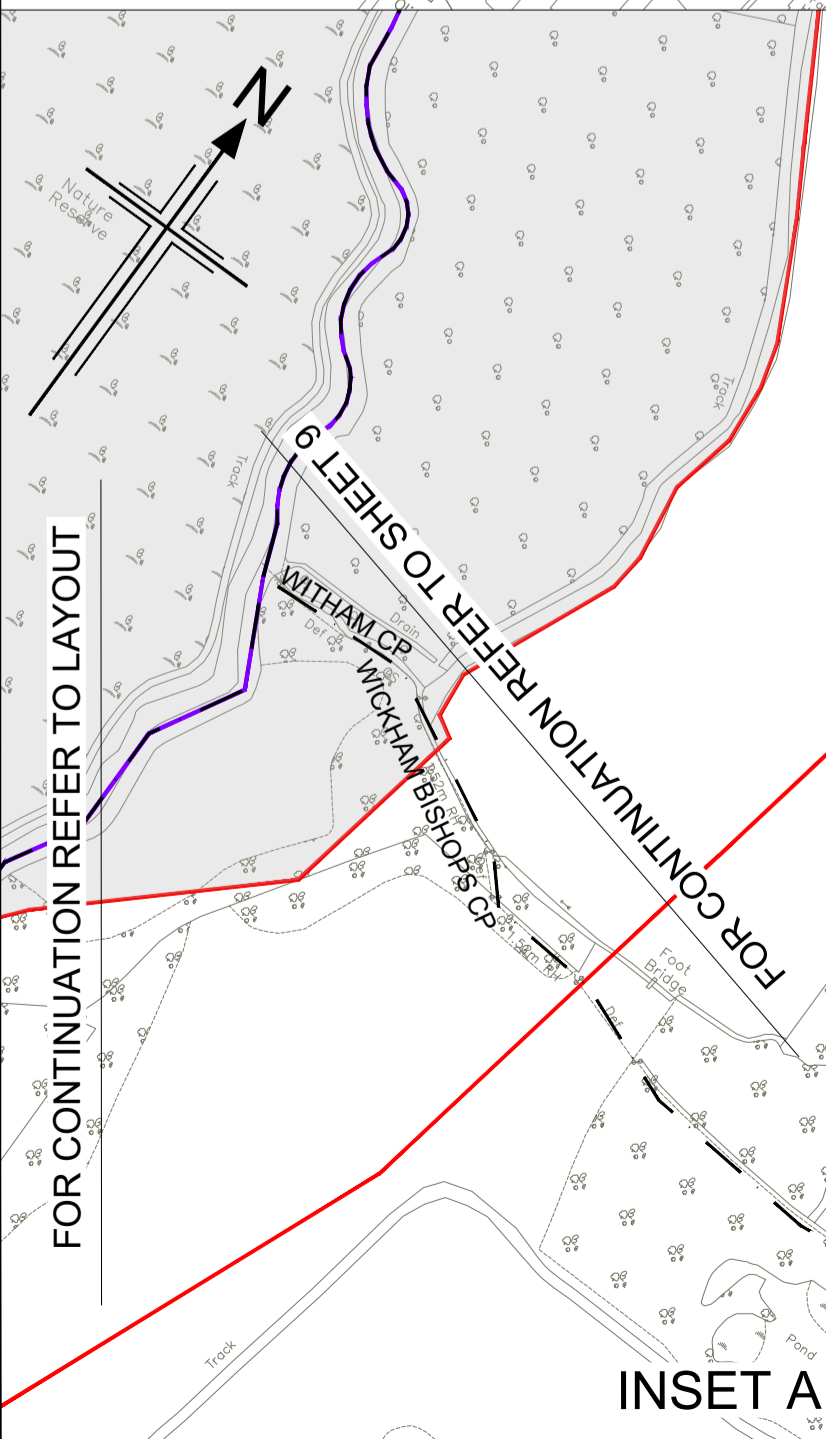
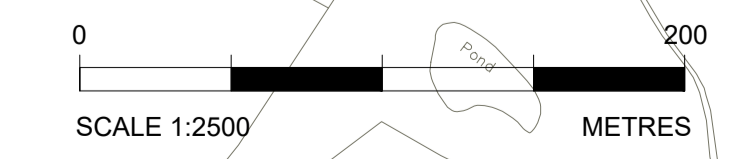
Volume
LDC

Location
SCHW

Type | Role | Number
-DR- C - 0608

C:\working\jacobs_uk_highways_ssa\legint_had01555451HE551497-LDC-LDC-SCHW-DR-C-0608.dwg - 8/3/2022 9:26:05 AM - Latest - HA

Reproduced by permission of Ordnance Survey on behalf of HMSO. © Crown copyright and database right 2020. All rights reserved. Ordnance Survey Licence number 100030649.



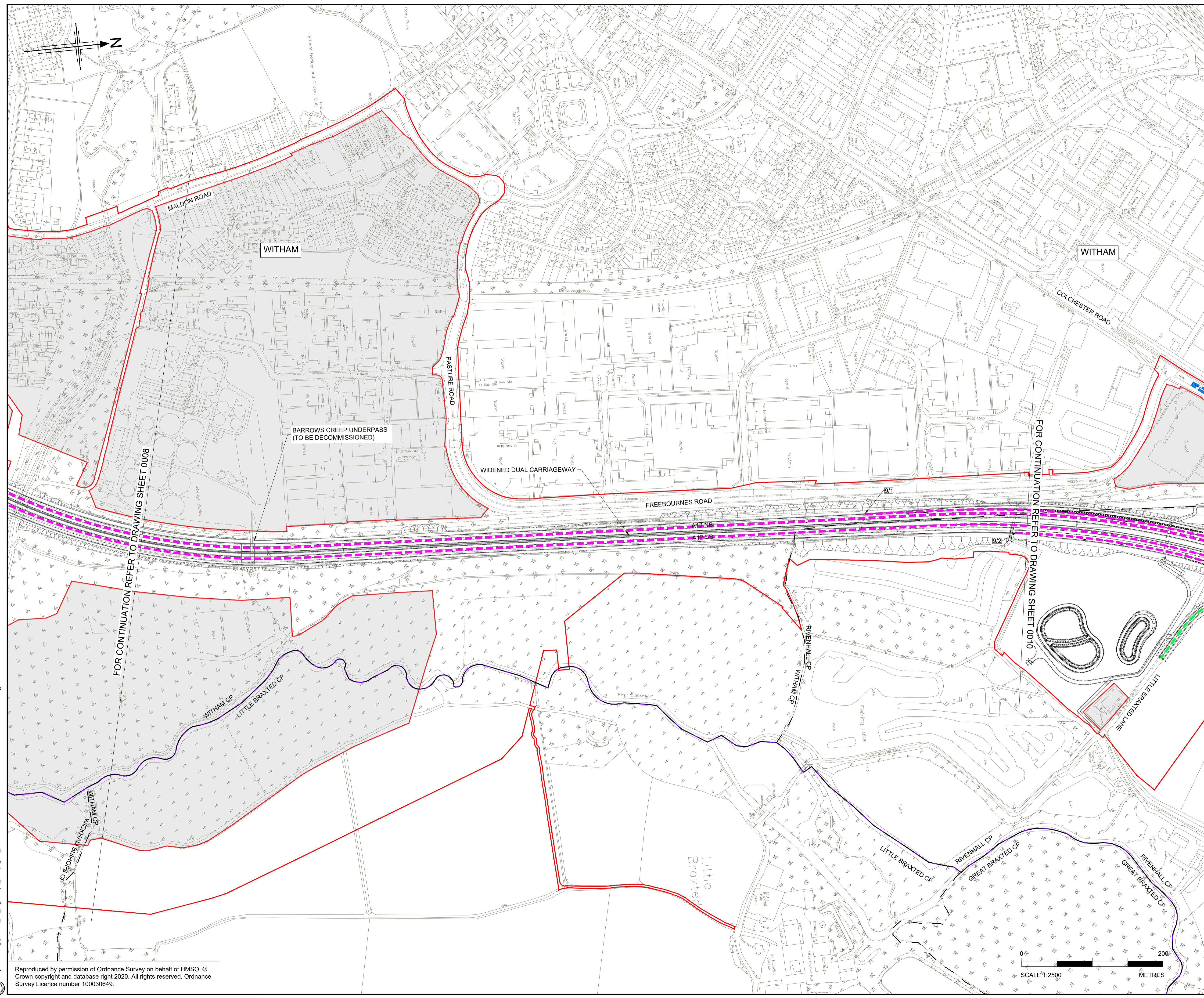
FOR CONTINUATION REFER TO DRAWING SHEET 0007

FOR CONTINUATION REFER TO DRAWING SHEET 0009

FOR CONTINUATION REFER TO LAYOUT

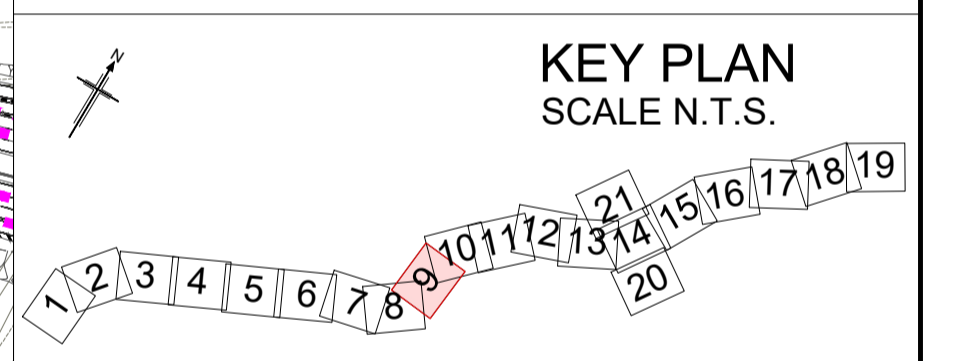
FOR CONTINUATION REFER TO SHEET 9

FOR CONTINUATION SEE INSET A



- NOTES**
- ALL DIMENSIONS ARE IN METRES UNLESS OTHERWISE STATED.
 - THE BASE MAPPING IS BASED ON ORDNANCE SURVEY (O/S) DATA.
 - THIS PLAN SHOULD BE READ IN CONJUNCTION WITH OTHER APPLICATION DOCUMENTS IN PARTICULAR SCHEDULE 3 OF THE DEVELOPMENT CONSENT ORDER.

- LEGEND**
- PROPOSED TRUNK ROAD
 - PROPOSED CLASSIFIED A ROADS
 - PROPOSED CLASSIFIED B ROADS
 - PROPOSED CLASSIFIED C ROADS
 - PROPOSED UNCLASSIFIED ROADS
 - PARISH BOUNDARY
 - ADMINISTRATIVE BOUNDARY
 - ORDER LIMITS
 - ORDER LIMITS EXCLUSION ZONE
 - 1/1 ROAD CLASSIFICATION - REFERENCE LABEL
 - NB NORTHBOUND
 - EB EASTBOUND
 - SB SOUTHBOUND
 - WB WESTBOUND



| | | | | | | |
|-----------------------------------|-----------|--------------------------|---|---------|-------|--------|
| P01 | 01/08/22 | FINAL FOR DCO SUBMISSION | AE | CA | CA | DT |
| Rev | Rev. Date | Purpose of revision | Drawn | Checked | Rev'd | Appr'd |
| Development Consent Order Number: | | | Development Consent Order Drawing Number: | | | |
| TR010060 | | | TR010060/APP/2.4 | | | |



Project
A12 CHELMSFORD TO A120 WIDENING SCHEME

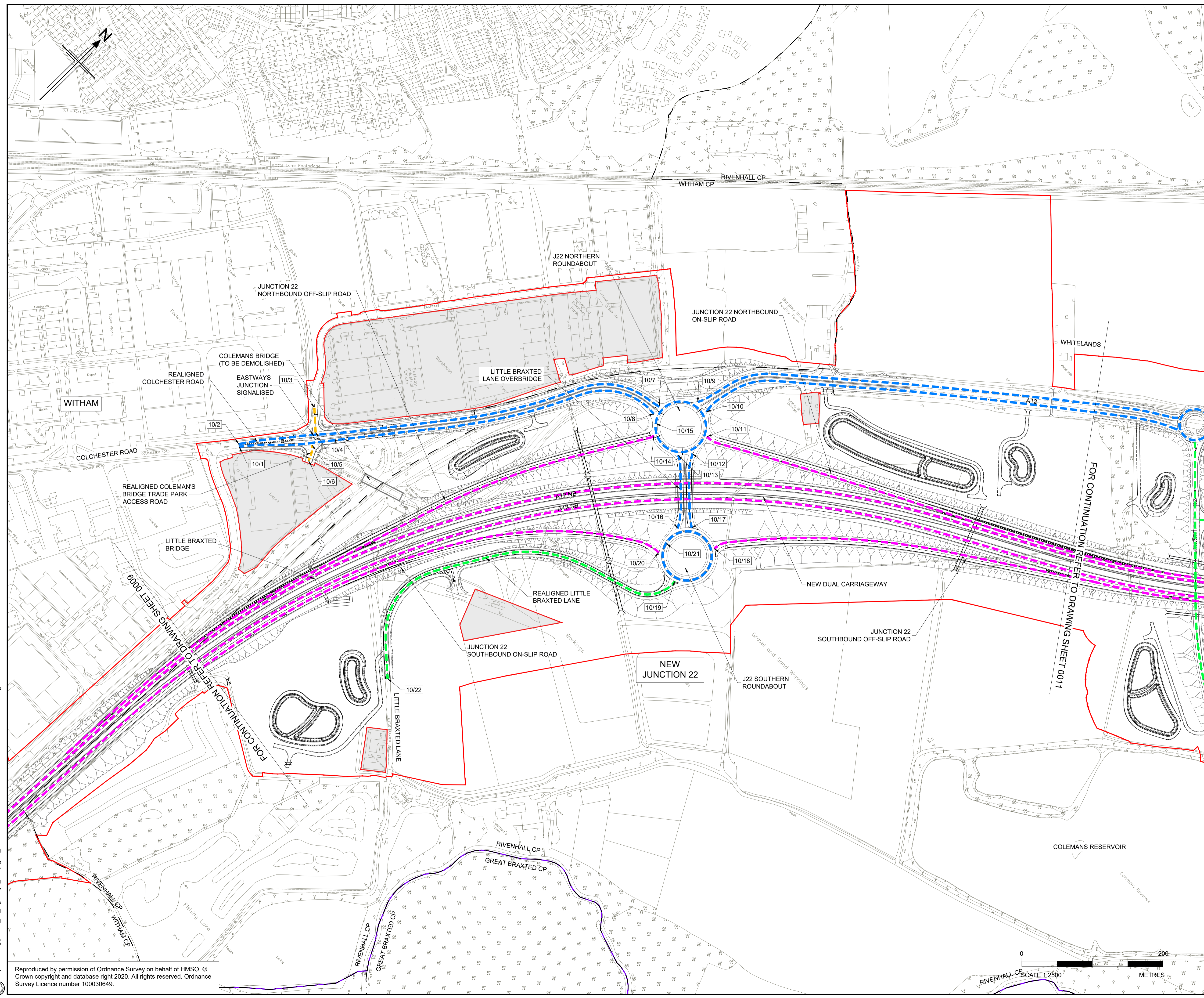
Drawing title
CLASSIFICATION OF ROADS PLANS
SHEET 09 OF 21

| | | |
|-------------------------|--------------------|----------------|
| Regulation | REGULATION 5(2)(o) | |
| Purpose of issue | DCO APPLICATION | |
| State Code | Preliminary | |
| Project Stage | PCF3 | Drawing status |
| Scale at A1 (841x594mm) | 1:2500 | S4 |
| Jacobs No. | B36601D1 | Rev |
| Client no. | HE551497 | P01 |

Drawing number: HE551497 - JAC - LDC - SCHW
 Originator: JAC - LDC - SCHW
 Volume: -DR- C -0609

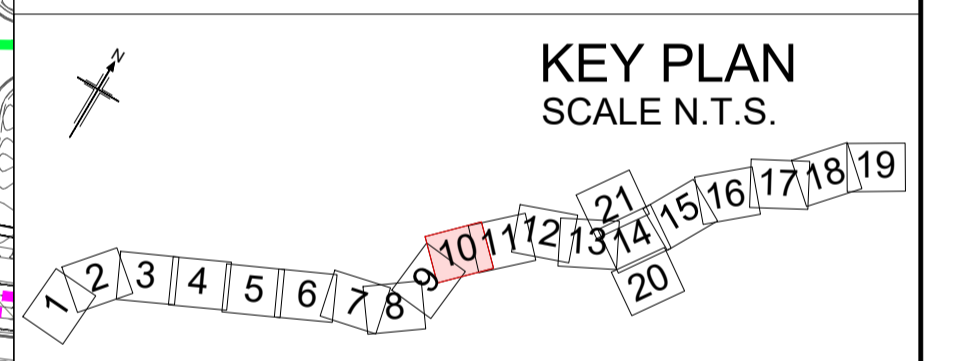
C:\working\jacobs_uk_highways_ssa\legint_had0155545\HE551497-JAC-LDC-SCHW-DCO-0609.dwg - 8/3/2022 9:29:18 AM - A1Frame - HA

Reproduced by permission of Ordnance Survey on behalf of HMSO. © Crown copyright and database right 2020. All rights reserved. Ordnance Survey Licence number 100030649.



- NOTES**
- ALL DIMENSIONS ARE IN METRES UNLESS OTHERWISE STATED.
 - THE BASE MAPPING IS BASED ON ORDNANCE SURVEY (O/S) DATA.
 - THIS PLAN SHOULD BE READ IN CONJUNCTION WITH OTHER APPLICATION DOCUMENTS IN PARTICULAR SCHEDULE 3 OF THE DEVELOPMENT CONSENT ORDER.

- LEGEND**
- PROPOSED TRUNK ROAD
 - PROPOSED CLASSIFIED A ROADS
 - PROPOSED CLASSIFIED B ROADS
 - PROPOSED CLASSIFIED C ROADS
 - PROPOSED UNCLASSIFIED ROADS
 - PARISH BOUNDARY
 - ADMINISTRATIVE BOUNDARY
 - ORDER LIMITS
 - ORDER LIMITS EXCLUSION ZONE
 - ROAD CLASSIFICATION - REFERENCE LABEL
 - NB NORTHBOUND
 - EB EASTBOUND
 - SB SOUTHBOUND
 - WB WESTBOUND



| | | | | | | |
|-----------------------------------|-----------|--------------------------|---|---------|-------|--------|
| P01 | 01/08/22 | FINAL FOR DCO SUBMISSION | AE | CA | CA | DT |
| Rev | Rev. Date | Purpose of revision | Drawn | Checked | Rev'd | Appr'd |
| Development Consent Order Number: | | | Development Consent Order Drawing Number: | | | |
| TR010060 | | | TR010060/APP/2.4 | | | |



Project
A12 CHELMSFORD TO A120 WIDENING SCHEME

Drawing title
CLASSIFICATION OF ROADS PLANS
SHEET 10 OF 21

| | | |
|-------------------------|--------------------|----------------|
| Regulation | REGULATION 5(2)(o) | |
| Purpose of issue | DCO APPLICATION | |
| State Code | Preliminary | |
| Project Stage | PCF3 | Drawing status |
| Scale at A1 (841x594mm) | 1:2500 | S4 |
| Jacobs No. | B36601D1 | Rev |
| Client no. | HE551497 | P01 |

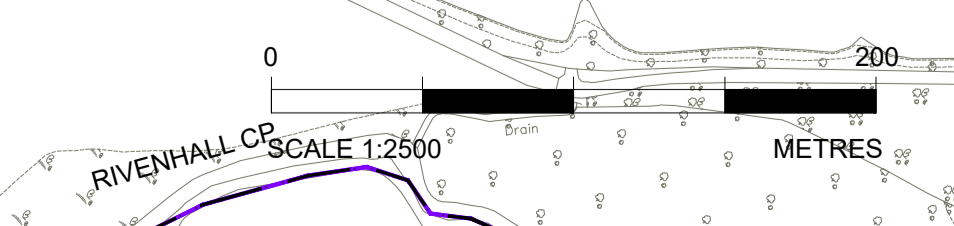
Drawing number
HE551497 - JAC - LDC - SCHW

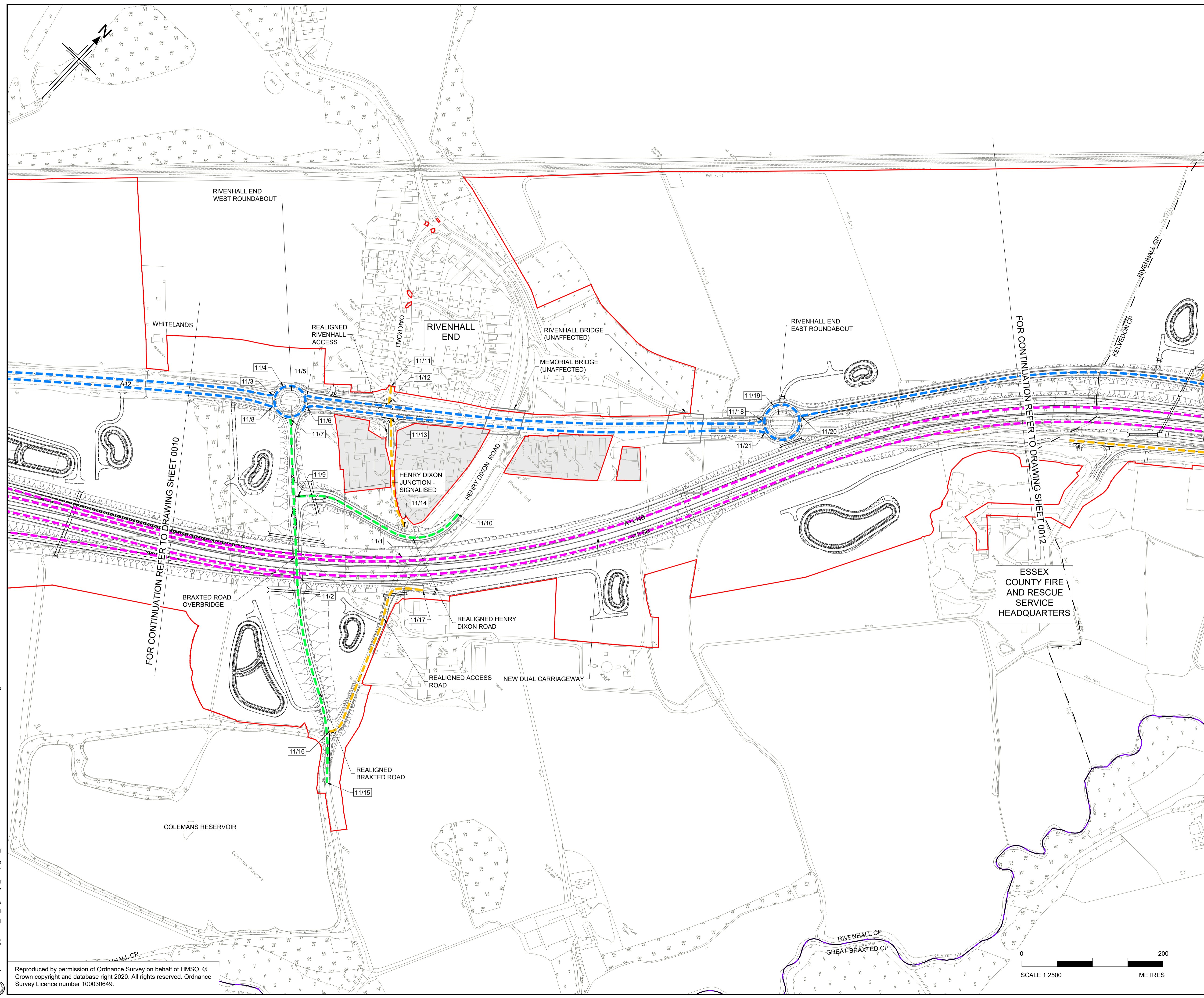
Originator
JAC

Volume
-DR- C -0610

C:\working\jacobs_uk_highways_ssa\legint_had0155545\HE551497-LDC-SCHW-DR-C-0610.dwg - 8/3/2022 9:32:57 AM - A1Frame - HA

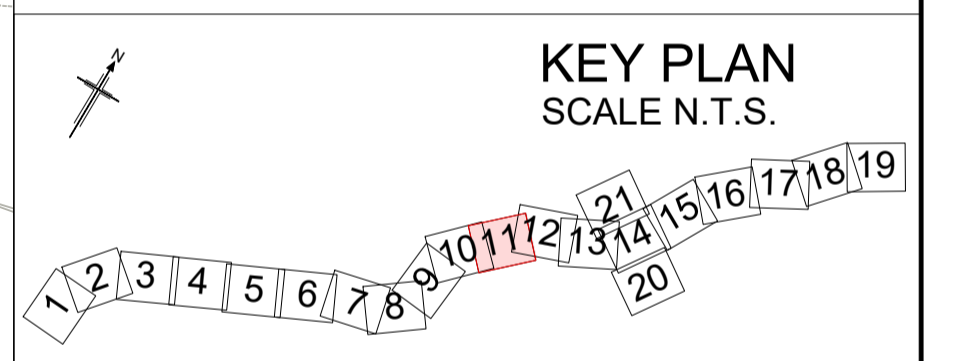
Reproduced by permission of Ordnance Survey on behalf of HMSO. © Crown copyright and database right 2020. All rights reserved. Ordnance Survey Licence number 100030649.





- NOTES**
- ALL DIMENSIONS ARE IN METRES UNLESS OTHERWISE STATED.
 - THE BASE MAPPING IS BASED ON ORDNANCE SURVEY (O/S) DATA.
 - THIS PLAN SHOULD BE READ IN CONJUNCTION WITH OTHER APPLICATION DOCUMENTS IN PARTICULAR SCHEDULE 3 OF THE DEVELOPMENT CONSENT ORDER.

- LEGEND**
- PROPOSED TRUNK ROAD
 - PROPOSED CLASSIFIED A ROADS
 - PROPOSED CLASSIFIED B ROADS
 - PROPOSED CLASSIFIED C ROADS
 - PROPOSED UNCLASSIFIED ROADS
 - PARISH BOUNDARY
 - ADMINISTRATIVE BOUNDARY
 - ORDER LIMITS
 - ORDER LIMITS EXCLUSION ZONE
 - ROAD CLASSIFICATION - REFERENCE LABEL
 - NB NORTHBOUND
 - EB EASTBOUND
 - SB SOUTHBOUND
 - WB WESTBOUND



| | | | | | | |
|-----------------------------------|-----------|--------------------------|---|---------|-------|--------|
| P01 | 01/08/22 | FINAL FOR DCO SUBMISSION | AE | CA | CA | DT |
| Rev | Rev. Date | Purpose of revision | Drawn | Checked | Rev'd | Appr'd |
| Development Consent Order Number: | | | Development Consent Order Drawing Number: | | | |
| TR010060 | | | TR010060/APP/2.4 | | | |

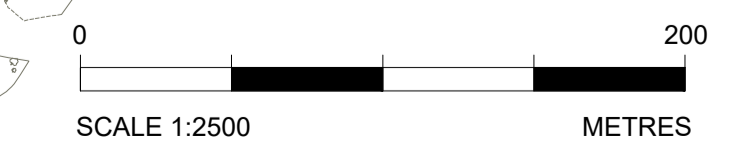


Project: A12 CHELMSFORD TO A120 WIDENING SCHEME

Drawing title: **CLASSIFICATION OF ROADS PLANS**
SHEET 11 OF 21

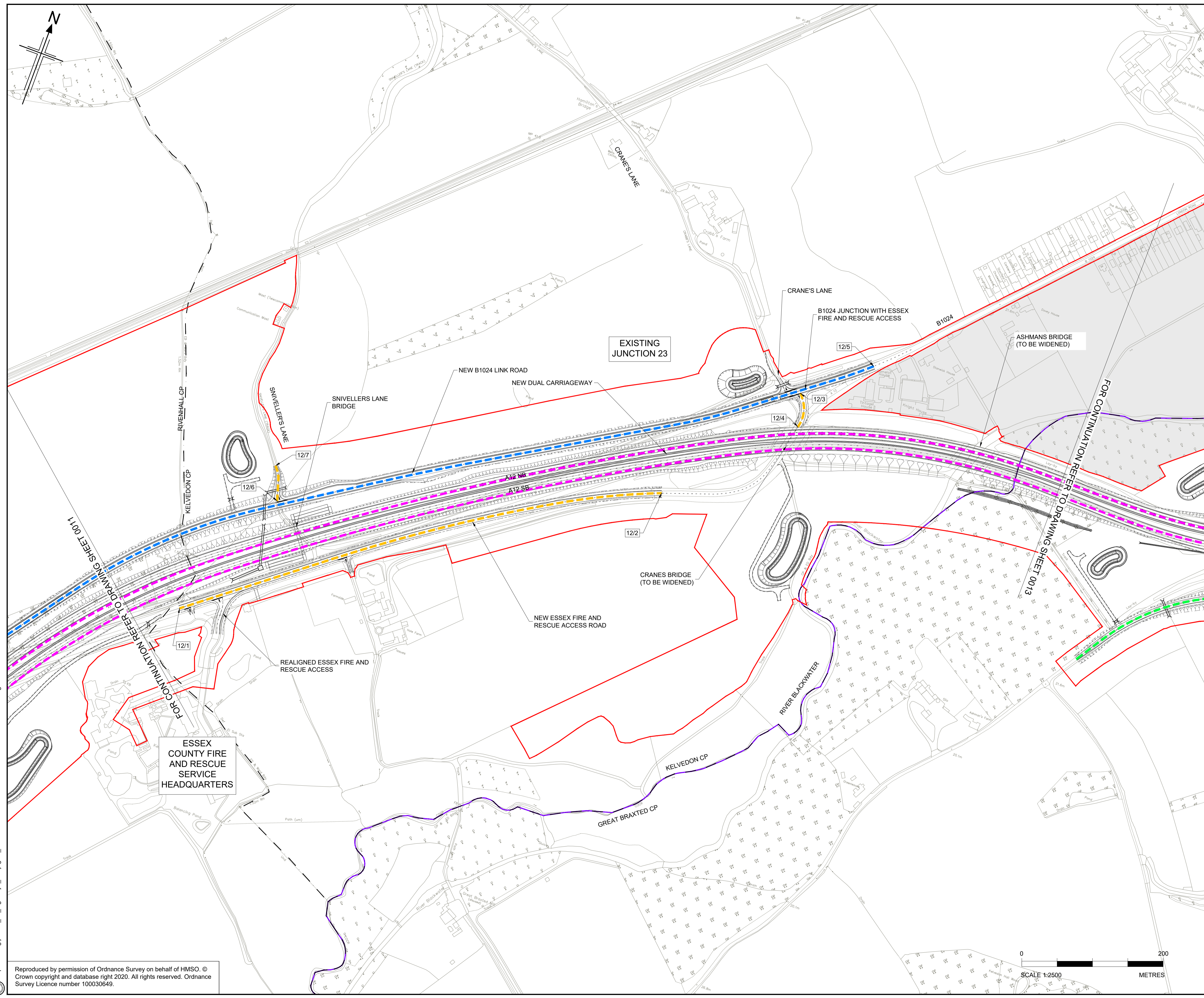
| | | |
|-------------------------|--------------------|----------------|
| Regulation | REGULATION 5(2)(o) | |
| Purpose of issue | DCO APPLICATION | |
| State Code | Preliminary | |
| Project Stage | PCF3 | Drawing status |
| Scale at A1 (841x594mm) | 1:2500 | S4 |
| Jacobs No. | B36601D1 | Rev |
| Client no. | HE551497 | P01 |

Drawing number: HE551497 - JAC - LDC - SCHW - DR - C - 0611
Originator: JAC - LDC - SCHW
Volume: -DR- C -0611



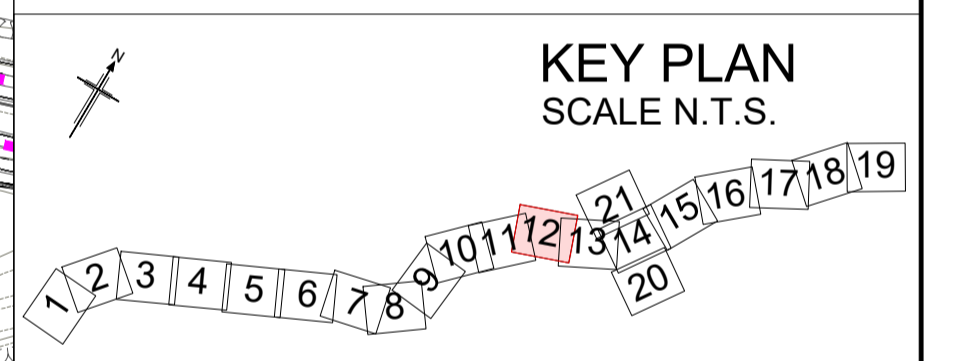
C:\working\jacobs_uk_highways_ssa\legint_had0155545\HE551497_JAC-LDC-SCHW-DR-C-0611.dwg - 8/2/2022 10:00:53 AM - A1Frame - HA

Reproduced by permission of Ordnance Survey on behalf of HMSO. © Crown copyright and database right 2020. All rights reserved. Ordnance Survey Licence number 100030649.



- NOTES**
- ALL DIMENSIONS ARE IN METRES UNLESS OTHERWISE STATED.
 - THE BASE MAPPING IS BASED ON ORDNANCE SURVEY (O/S) DATA.
 - THIS PLAN SHOULD BE READ IN CONJUNCTION WITH OTHER APPLICATION DOCUMENTS IN PARTICULAR SCHEDULE 3 OF THE DEVELOPMENT CONSENT ORDER.

- LEGEND**
- PROPOSED TRUNK ROAD
 - PROPOSED CLASSIFIED A ROADS
 - PROPOSED CLASSIFIED B ROADS
 - PROPOSED CLASSIFIED C ROADS
 - PROPOSED UNCLASSIFIED ROADS
 - PARISH BOUNDARY
 - ADMINISTRATIVE BOUNDARY
 - ORDER LIMITS
 - ORDER LIMITS EXCLUSION ZONE
 - ROAD CLASSIFICATION - REFERENCE LABEL
 - NB NORTHBOUND
 - EB EASTBOUND
 - SB SOUTHBOUND
 - WB WESTBOUND



| | | | | | | |
|-----------------------------------|-----------|--------------------------|---|---------|-------|--------|
| P01 | 01/08/22 | FINAL FOR DCO SUBMISSION | AE | CA | CA | DT |
| Rev | Rev. Date | Purpose of revision | Drawn | Checked | Rev'd | Appr'd |
| Development Consent Order Number: | | | Development Consent Order Drawing Number: | | | |
| TR010060 | | | TR010060/APP/2.4 | | | |



Project
A12 CHELMSFORD TO A120 WIDENING SCHEME

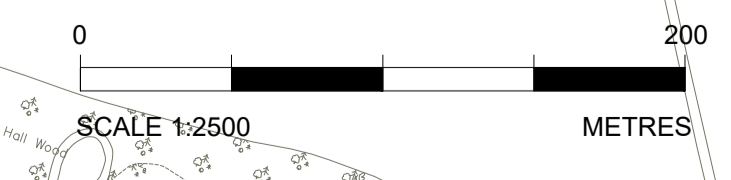
Drawing title
**CLASSIFICATION OF ROADS PLANS
SHEET 12 OF 21**

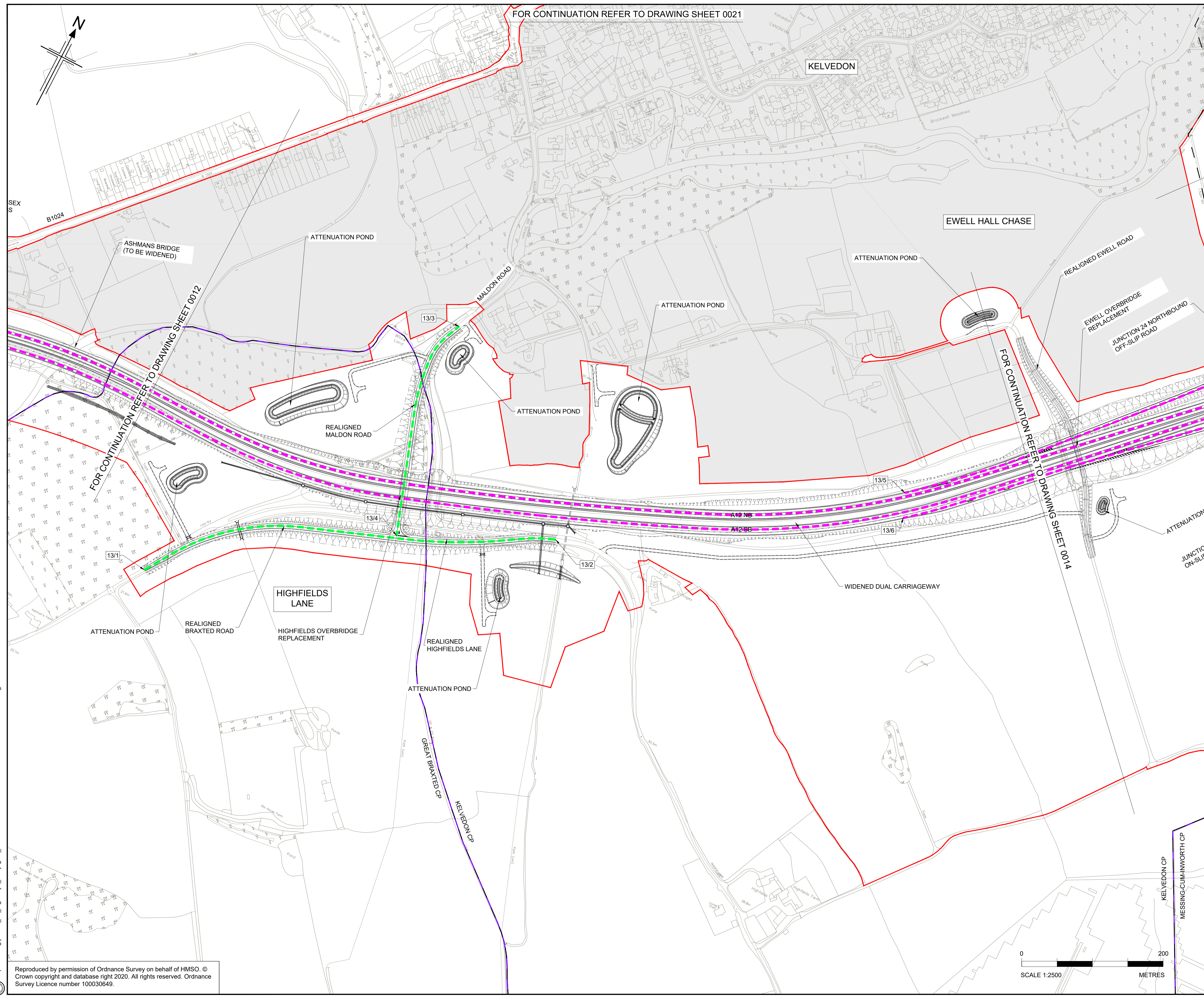
| | | |
|-------------------------|--------------------|----------------|
| Regulation | REGULATION 5(2)(o) | |
| Purpose of issue | DCO APPLICATION | |
| State Code | Preliminary | |
| Project Stage | PCF3 | Drawing status |
| Scale at A1 (841x594mm) | 1:2500 | S4 |
| Jacobs No. | B36601D1 | Rev |
| Client no. | HE551497 | P01 |

Drawing number
HE551497 - JAC - LDC - SCHW
Originator
JAC - LDC - SCHW
Volume
-DR- C -0612

C:\working\jacobs_uk_highways_ssa\legintl_had0155545\HE551497-LDC-SCHW-DR-C-0612.dwg - 8/2/2022 10:04:07 AM - A1Frame - HA

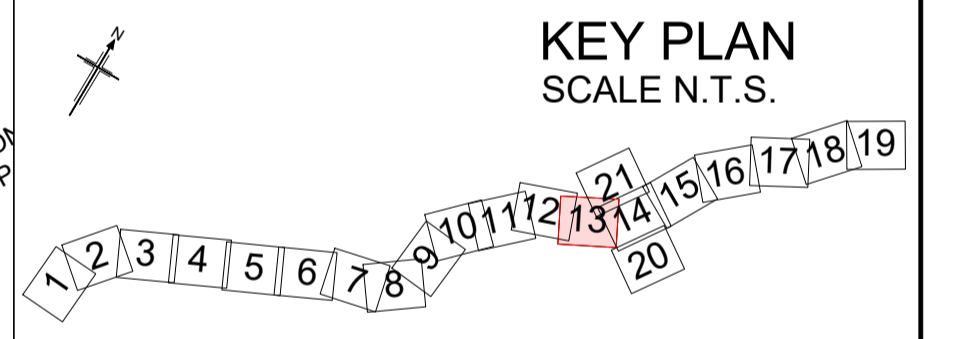
Reproduced by permission of Ordnance Survey on behalf of HMSO. © Crown copyright and database right 2020. All rights reserved. Ordnance Survey Licence number 100030649.





- NOTES**
- ALL DIMENSIONS ARE IN METRES UNLESS OTHERWISE STATED.
 - THE BASE MAPPING IS BASED ON ORDNANCE SURVEY (O/S) DATA.
 - THIS PLAN SHOULD BE READ IN CONJUNCTION WITH OTHER APPLICATION DOCUMENTS IN PARTICULAR SCHEDULE 3 OF THE DEVELOPMENT CONSENT ORDER.

- LEGEND**
- PROPOSED TRUNK ROAD
 - PROPOSED CLASSIFIED A ROADS
 - PROPOSED CLASSIFIED B ROADS
 - PROPOSED CLASSIFIED C ROADS
 - PROPOSED UNCLASSIFIED ROADS
 - PARISH BOUNDARY
 - ADMINISTRATIVE BOUNDARY
 - ORDER LIMITS
 - ORDER LIMITS EXCLUSION ZONE
 - ROAD CLASSIFICATION - REFERENCE LABEL
 - NB NORTHBOUND
 - EB EASTBOUND
 - SB SOUTHBOUND
 - WB WESTBOUND



| | | | | | | |
|-----------------------------------|-----------|--------------------------|---|---------|-------|--------|
| P01 | 01/08/22 | FINAL FOR DCO SUBMISSION | AE | CA | CA | DT |
| Rev | Rev. Date | Purpose of revision | Drawn | Checked | Rev'd | Appr'd |
| Development Consent Order Number: | | | Development Consent Order Drawing Number: | | | |
| TR010060 | | | TR010060/APP/2.4 | | | |



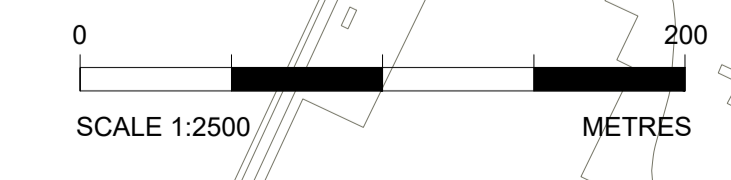
Project
A12 CHELMSFORD TO A120 WIDENING SCHEME

Drawing title
**CLASSIFICATION OF ROADS PLANS
SHEET 13 OF 21**

| | | |
|-------------------------|--------------------|----------------|
| Regulation | REGULATION 5(2)(o) | |
| Purpose of issue | DCO APPLICATION | |
| State Code | Preliminary | |
| Project Stage | PCF3 | Drawing status |
| Scale at A1 (841x594mm) | 1:2500 | S4 |
| Jacobs No. | B36601D1 | Rev |
| Client no. | HE551497 | P01 |

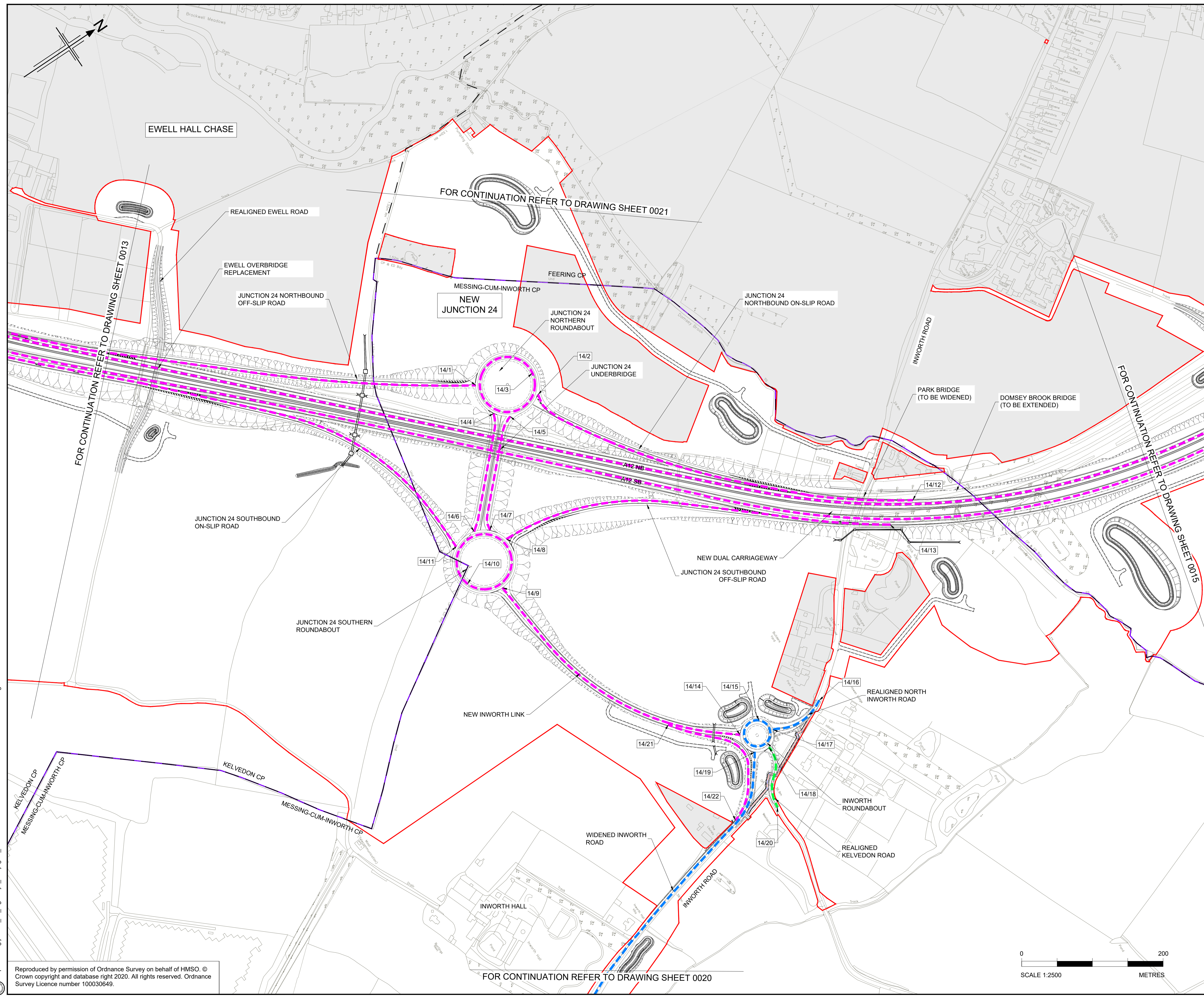
Drawing number
HE551497 - JAC - LDC - SCHW - DR - C - 0613

Originator: JAC
Volume: LDC - SCHW - DR - C - 0613



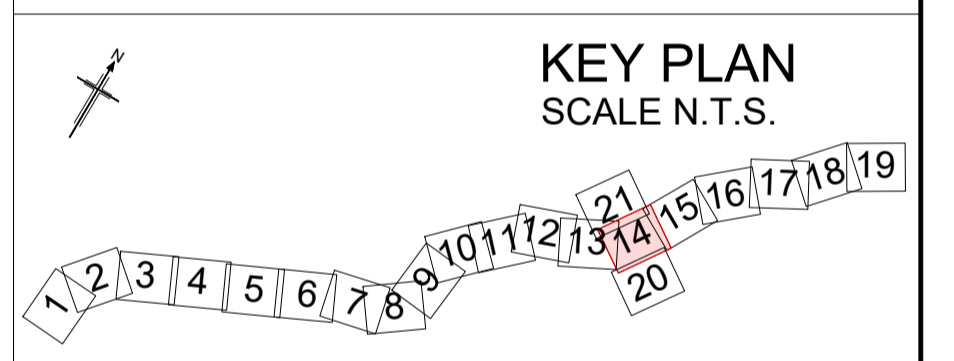
C:\working\jacobs_uk_highways_ssa\legintl_had0155545\HE551497-LDC-SCHW-DR-C-0613.dwg - 8/2/2022 10:16:28 AM - A1Frame - HA

Reproduced by permission of Ordnance Survey on behalf of HMSO. © Crown copyright and database right 2020. All rights reserved. Ordnance Survey Licence number 100030649.



- NOTES**
- ALL DIMENSIONS ARE IN METRES UNLESS OTHERWISE STATED.
 - THE BASE MAPPING IS BASED ON ORDNANCE SURVEY (O/S) DATA.
 - THIS PLAN SHOULD BE READ IN CONJUNCTION WITH OTHER APPLICATION DOCUMENTS IN PARTICULAR SCHEDULE 3 OF THE DEVELOPMENT CONSENT ORDER.

- LEGEND**
- PROPOSED TRUNK ROAD
 - PROPOSED CLASSIFIED A ROADS
 - PROPOSED CLASSIFIED B ROADS
 - PROPOSED CLASSIFIED C ROADS
 - PROPOSED UNCLASSIFIED ROADS
 - PARISH BOUNDARY
 - ADMINISTRATIVE BOUNDARY
 - ORDER LIMITS
 - ORDER LIMITS EXCLUSION ZONE
 - ROAD CLASSIFICATION - REFERENCE LABEL
 - NB NORTHBOUND
 - EB EASTBOUND
 - SB SOUTHBOUND
 - WB WESTBOUND



| | | | | | | |
|-----|-----------|--------------------------|-------|---------|-------|--------|
| P01 | 02/08/22 | FINAL FOR DCO SUBMISSION | AE | CA | CA | DT |
| Rev | Rev. Date | Purpose of revision | Drawn | Checked | Rev'd | Appr'd |

Development Consent Order Number: TR010060
 Development Consent Order Drawing Number: TR010060/APP/2.4

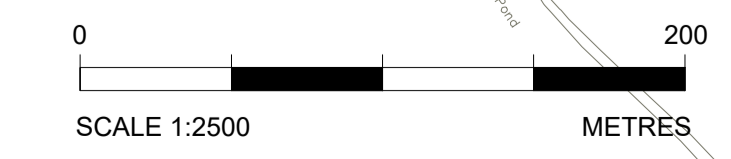


Project: A12 CHELMSFORD TO A120 WIDENING SCHEME

Drawing title:
CLASSIFICATION OF ROADS PLANS
SHEET 14 OF 21

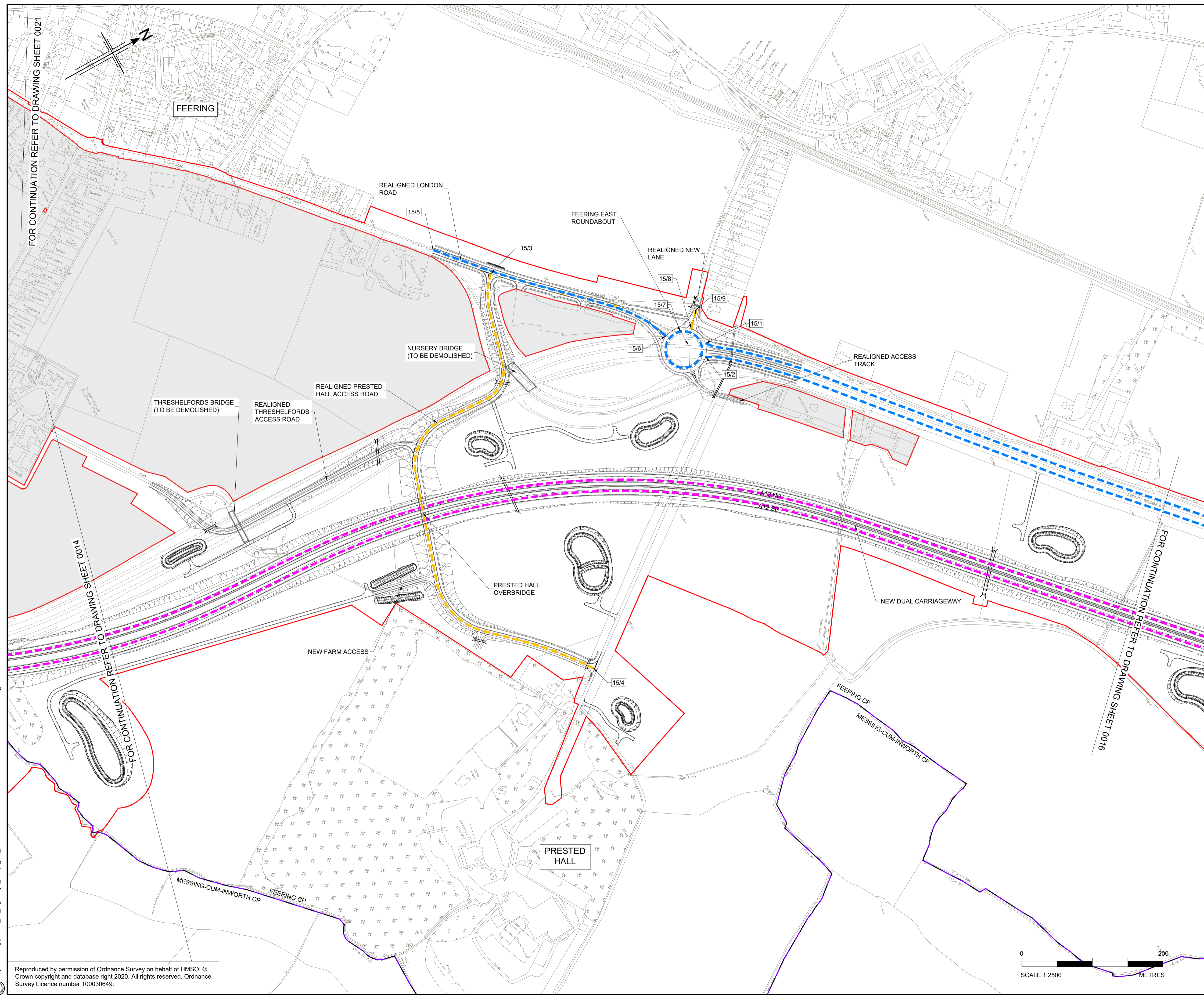
| | | |
|-------------------------|--------------------|----------------|
| Regulation | REGULATION 5(2)(o) | |
| Purpose of issue | DCO APPLICATION | |
| State Code | Preliminary | |
| Project Stage | PCF3 | Drawing status |
| Scale at A1 (841x594mm) | 1:2500 | S4 |
| Jacobs No. | B36601D1 | Rev |
| Client no. | HE551497 | P01 |

Drawing number: HE551497 - JAC - LDC - SCHW
 Originator: JAC
 Volume: -DR- C -0614



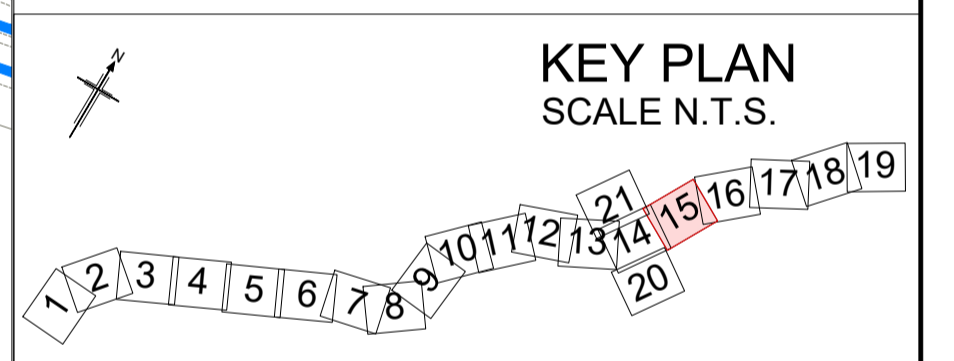
C:\working\jacobs_uk_highways_ssa\legintl_had0155545\HE551497-JAC-LDC-SCHW-DR-C-0614.dwg - 8/2/2022 10:21:20 AM - A1Frame - HA

Reproduced by permission of Ordnance Survey on behalf of HMSO. © Crown copyright and database right 2020. All rights reserved. Ordnance Survey Licence number 100030649.



- NOTES**
- ALL DIMENSIONS ARE IN METRES UNLESS OTHERWISE STATED.
 - THE BASE MAPPING IS BASED ON ORDNANCE SURVEY (O/S) DATA.
 - THIS PLAN SHOULD BE READ IN CONJUNCTION WITH OTHER APPLICATION DOCUMENTS IN PARTICULAR SCHEDULE 3 OF THE DEVELOPMENT CONSENT ORDER.

- LEGEND**
- PROPOSED TRUNK ROAD
 - PROPOSED CLASSIFIED A ROADS
 - PROPOSED CLASSIFIED B ROADS
 - PROPOSED CLASSIFIED C ROADS
 - PROPOSED UNCLASSIFIED ROADS
 - PARISH BOUNDARY
 - ADMINISTRATIVE BOUNDARY
 - ORDER LIMITS
 - ORDER LIMITS EXCLUSION ZONE
 - ROAD CLASSIFICATION - REFERENCE LABEL
 - NB NORTHBOUND
 - EB EASTBOUND
 - SB SOUTHBOUND
 - WB WESTBOUND



| Rev | Rev. Date | Purpose of revision | Drawn | Checked | Rev'd | Appr'd |
|-----|-----------|--------------------------|-------|---------|-------|--------|
| P01 | 01/08/22 | FINAL FOR DCO SUBMISSION | AE | CA | CA | DT |

Development Consent Order Number: TR010060
Development Consent Order Drawing Number: TR010060/APP/2.4



Client: **national highways**

Project: **A12 CHELMSFORD TO A120 WIDENING SCHEME**

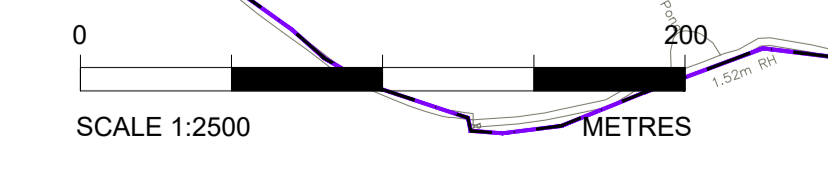
Drawing title: **CLASSIFICATION OF ROADS PLANS**
SHEET 15 OF 21

| | | |
|-------------------------|--------------------|----------------|
| Regulation | REGULATION 5(2)(o) | |
| Purpose of issue | DCO APPLICATION | |
| State Code | Preliminary | |
| Project Stage | PCF3 | Drawing status |
| Scale at A1 (841x594mm) | 1:2500 | S4 |
| Jacobs No. | B36601D1 | Rev |
| Client no. | HE551497 | P01 |

Drawing number: **HE551497 - JAC - LDC - SCHW**
PIN: **-DR- C -0615**

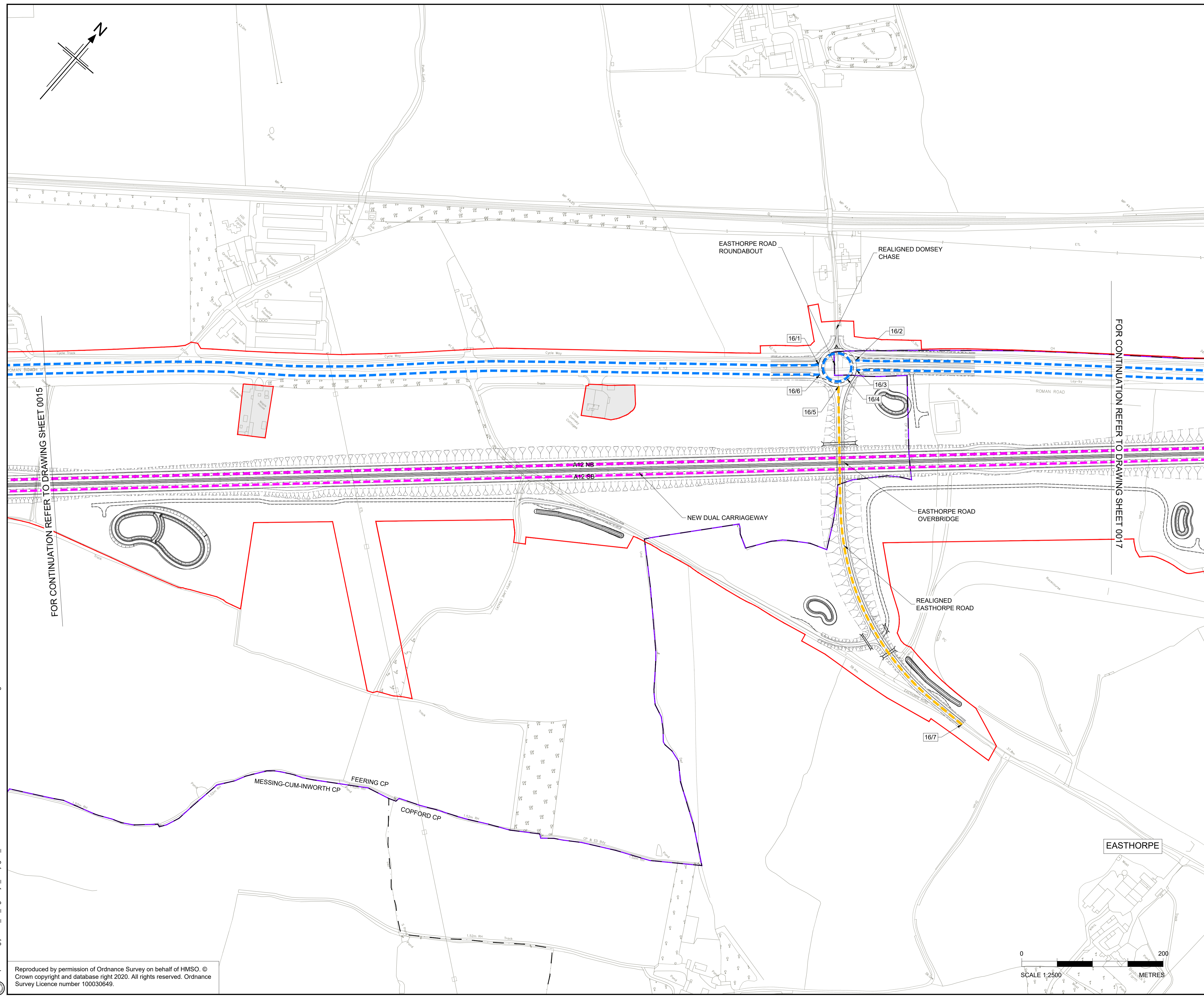
Originator: **JAC**
Volume: **-DR- C -0615**

Location: **SCHW**
Type: **-DR- C**
Number: **0615**



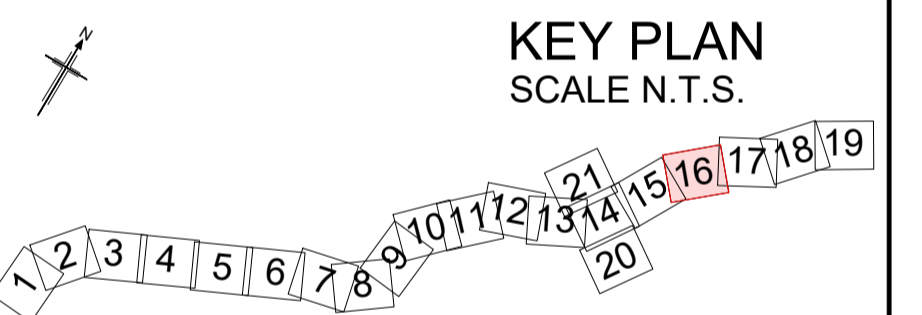
C:\working\jacobs_uk_highways_ssa\legintl_had01555451\HE551497-LDC-SCHW-DR-C-0615.dwg - 8/2/2022 10:24:19 AM - A1Frame - HA

Reproduced by permission of Ordnance Survey on behalf of HMSO. © Crown copyright and database right 2020. All rights reserved. Ordnance Survey Licence number 100030649.



- NOTES**
- ALL DIMENSIONS ARE IN METRES UNLESS OTHERWISE STATED.
 - THE BASE MAPPING IS BASED ON ORDNANCE SURVEY (O/S) DATA.
 - THIS PLAN SHOULD BE READ IN CONJUNCTION WITH OTHER APPLICATION DOCUMENTS IN PARTICULAR SCHEDULE 3 OF THE DEVELOPMENT CONSENT ORDER.

- LEGEND**
- PROPOSED TRUNK ROAD
 - PROPOSED CLASSIFIED A ROADS
 - PROPOSED CLASSIFIED B ROADS
 - PROPOSED CLASSIFIED C ROADS
 - PROPOSED UNCLASSIFIED ROADS
 - PARISH BOUNDARY
 - ADMINISTRATIVE BOUNDARY
 - ORDER LIMITS
 - ORDER LIMITS EXCLUSION ZONE
 - ROAD CLASSIFICATION - REFERENCE LABEL
 - NB NORTHBOUND
 - EB EASTBOUND
 - SB SOUTHBOUND
 - WB WESTBOUND



| Rev | Rev. Date | Purpose of revision | Drawn | Checked | Rev'd | Appr'd |
|-----|-----------|--------------------------|-------|---------|-------|--------|
| P01 | 01/08/22 | FINAL FOR DCO SUBMISSION | AE | CA | CA | DT |

Development Consent Order Number: TR010060
 Development Consent Order Drawing Number: TR010060/APP/2.4

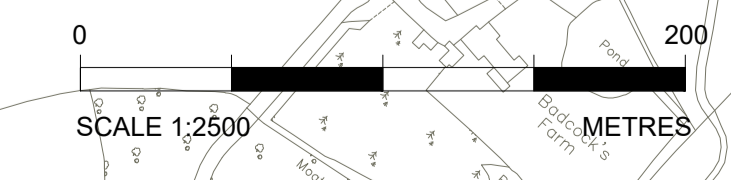


Project
A12 CHELMSFORD TO A120 WIDENING SCHEME

Drawing title
CLASSIFICATION OF ROADS PLANS
SHEET 16 OF 21

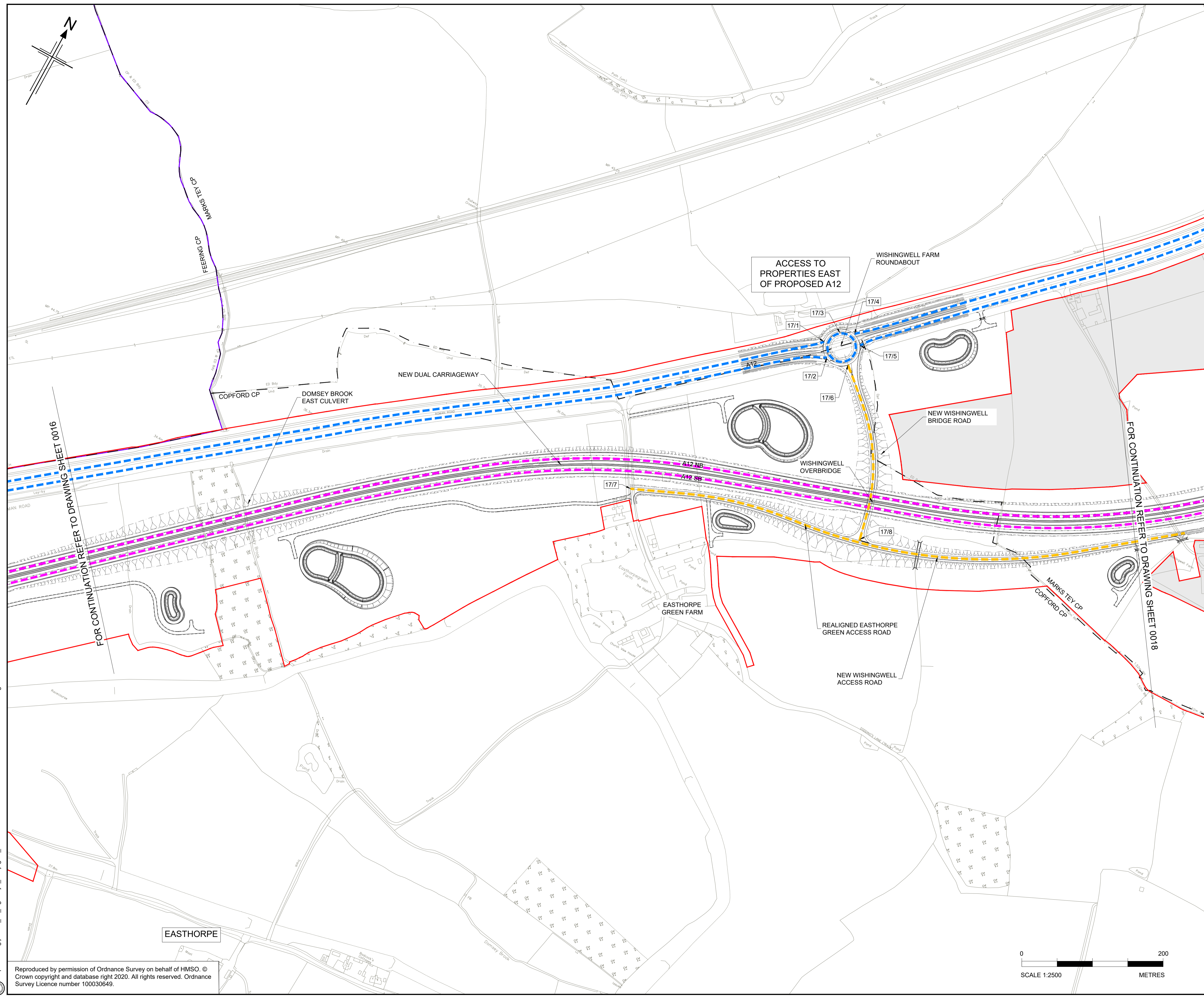
| | | | |
|-------------------------|--------------------|----------------|--|
| Regulation | REGULATION 5(2)(o) | | |
| Purpose of issue | DCO APPLICATION | | |
| State Code | Preliminary | | |
| Project Stage | PCF3 | Drawing status | |
| Scale at A1 (841x594mm) | 1:2500 | S4 | |
| Jacobs No. | B36601D1 | Rev | |
| Client no. | HE551497 | P01 | |

Drawing number: HE551497 - JAC - LDC - SCHW - DR - C - 0616
 Originator: JAC
 Volume: LDC - DR - C - 0616



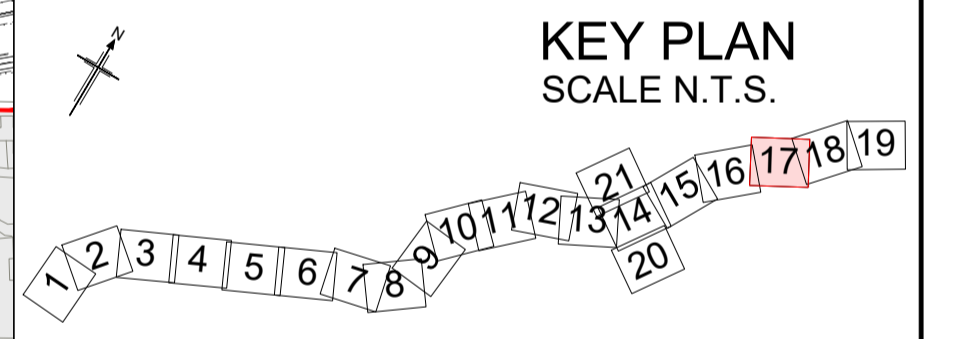
C:\working\jacobs_uk_highways_ssa\legiml_had0155545\HE551497-LDC-LDC-SCHW-DR-C-0616.dwg - 8/2/2022 10:27:11 AM - A1Frame - HA

Reproduced by permission of Ordnance Survey on behalf of HMSO. © Crown copyright and database right 2020. All rights reserved. Ordnance Survey Licence number 100030649.



- NOTES**
- ALL DIMENSIONS ARE IN METRES UNLESS OTHERWISE STATED.
 - THE BASE MAPPING IS BASED ON ORDNANCE SURVEY (O/S) DATA.
 - THIS PLAN SHOULD BE READ IN CONJUNCTION WITH OTHER APPLICATION DOCUMENTS IN PARTICULAR SCHEDULE 3 OF THE DEVELOPMENT CONSENT ORDER.

- LEGEND**
- PROPOSED TRUNK ROAD
 - PROPOSED CLASSIFIED A ROADS
 - PROPOSED CLASSIFIED B ROADS
 - PROPOSED CLASSIFIED C ROADS
 - PROPOSED UNCLASSIFIED ROADS
 - PARISH BOUNDARY
 - ADMINISTRATIVE BOUNDARY
 - ORDER LIMITS
 - ORDER LIMITS EXCLUSION ZONE
 - 1/1 ROAD CLASSIFICATION - REFERENCE LABEL
 - NB NORTHBOUND
 - EB EASTBOUND
 - SB SOUTHBOUND
 - WB WESTBOUND



| | | | | | | |
|-----|-----------|--------------------------|-------|---------|-------|--------|
| P01 | 01/08/22 | FINAL FOR DCO SUBMISSION | AE | CA | CA | DT |
| Rev | Rev. Date | Purpose of revision | Drawn | Checked | Rev'd | Appr'd |

Development Consent Order Number: TR010060
 Development Consent Order Drawing Number: TR010060/APP/2.4

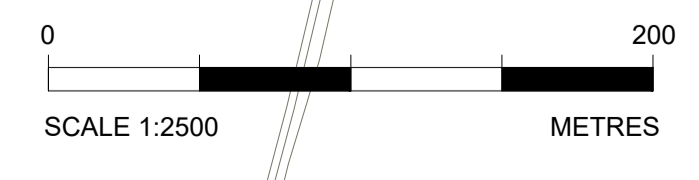


Project: A12 CHELMSFORD TO A120 WIDENING SCHEME

Drawing title: **CLASSIFICATION OF ROADS PLANS**
SHEET 17 OF 21

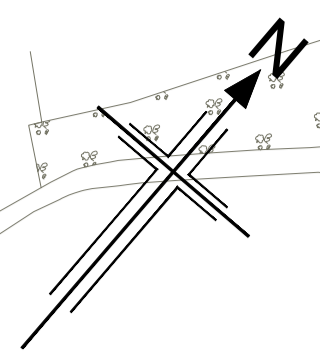
| | | |
|-------------------------|--------------------|----------------|
| Regulation | REGULATION 5(2)(o) | |
| Purpose of issue | DCO APPLICATION | |
| State Code | Preliminary | |
| Project Stage | PCF3 | Drawing status |
| Scale at A1 (841x594mm) | 1:2500 | S4 |
| Jacobs No. | B36601D1 | Rev |
| Client no. | HE551497 | P01 |

Drawing number: HE551497 - JAC - LDC - SCHW
 Originator: JAC
 Volume: -DR- C -0617



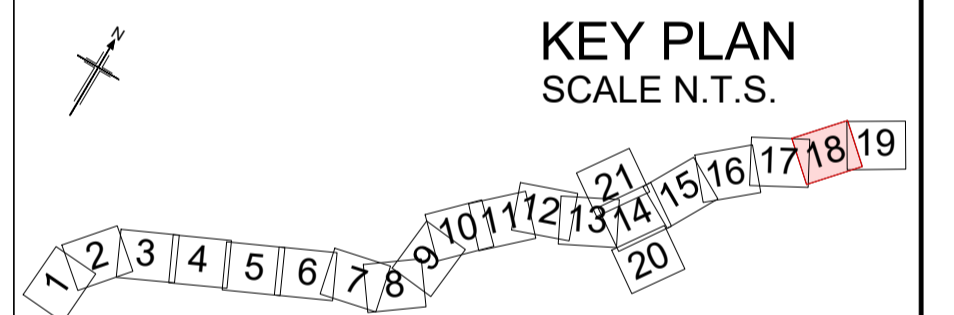
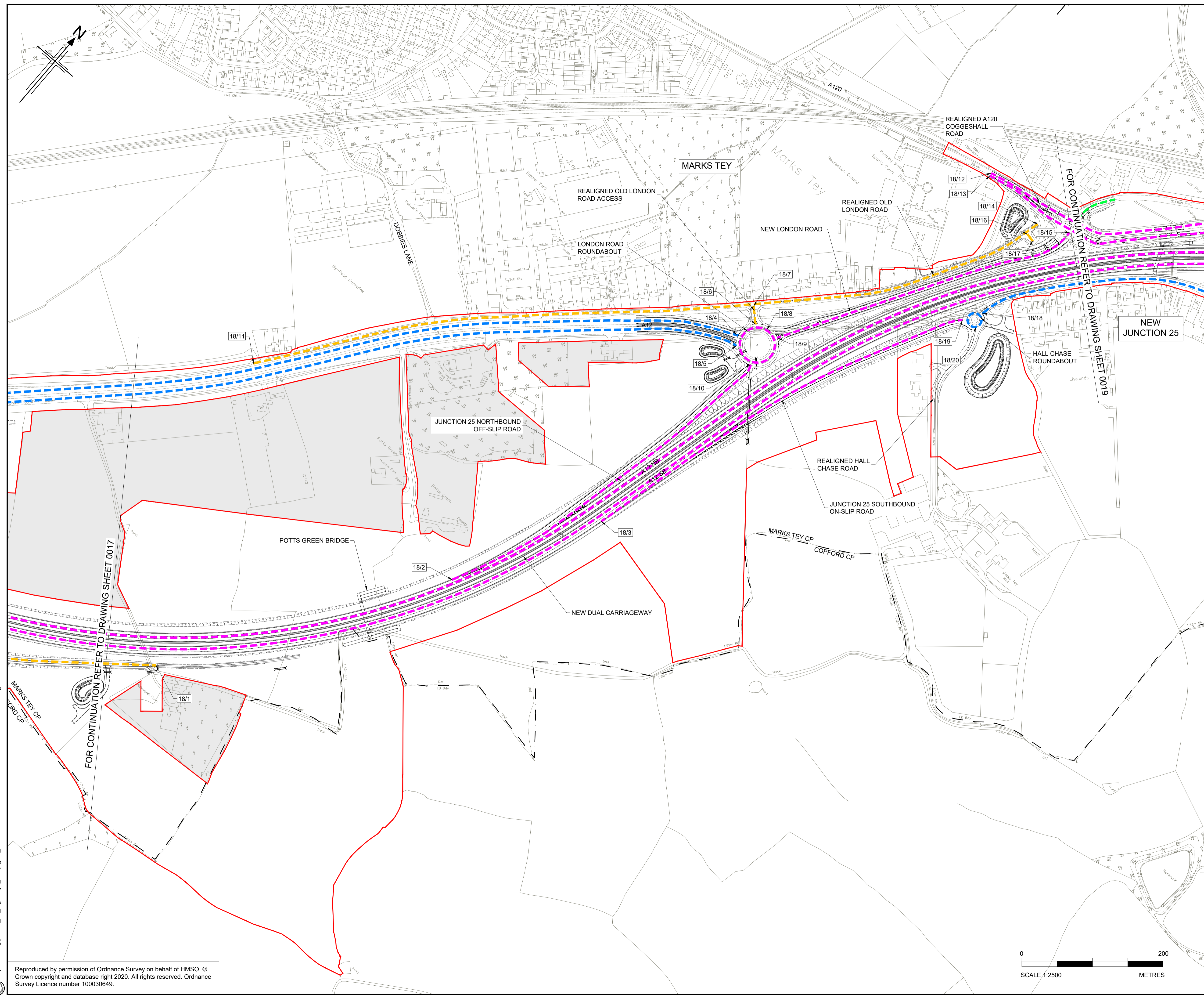
C:\working\jacobs_uk_highways_ssa\legintl_had0155545\HE551497-LDC-SCHW-DR-C-0617.dwg - 8/2/2022 10:30:26 AM - A1Frame - HA

Reproduced by permission of Ordnance Survey on behalf of HMSO. © Crown copyright and database right 2020. All rights reserved. Ordnance Survey Licence number 100030649.



- NOTES**
- ALL DIMENSIONS ARE IN METRES UNLESS OTHERWISE STATED.
 - THE BASE MAPPING IS BASED ON ORDNANCE SURVEY (O/S) DATA.
 - THIS PLAN SHOULD BE READ IN CONJUNCTION WITH OTHER APPLICATION DOCUMENTS IN PARTICULAR SCHEDULE 3 OF THE DEVELOPMENT CONSENT ORDER.

- LEGEND**
- PROPOSED TRUNK ROAD
 - PROPOSED CLASSIFIED A ROADS
 - PROPOSED CLASSIFIED B ROADS
 - PROPOSED CLASSIFIED C ROADS
 - PROPOSED UNCLASSIFIED ROADS
 - PARISH BOUNDARY
 - ADMINISTRATIVE BOUNDARY
 - ORDER LIMITS
 - ORDER LIMITS EXCLUSION ZONE
 - 1/1 ROAD CLASSIFICATION - REFERENCE LABEL
 - NB NORTHBOUND
 - EB EASTBOUND
 - SB SOUTHBOUND
 - WB WESTBOUND



| Rev | Rev. Date | Purpose of revision | Drawn | Checked | Rev'd | Appr'd |
|-----|-----------|--------------------------|-------|---------|-------|--------|
| P01 | 01/08/22 | FINAL FOR DCO SUBMISSION | AE | CA | CA | DT |

Development Consent Order Number: TR010060
 Development Consent Order Drawing Number: TR010060/APP/2.4

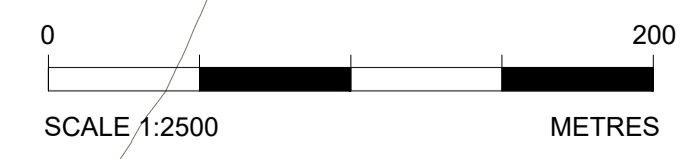


Project:
A12 CHELMSFORD TO A120 WIDENING SCHEME

Drawing title:
CLASSIFICATION OF ROADS PLANS
SHEET 18 OF 21

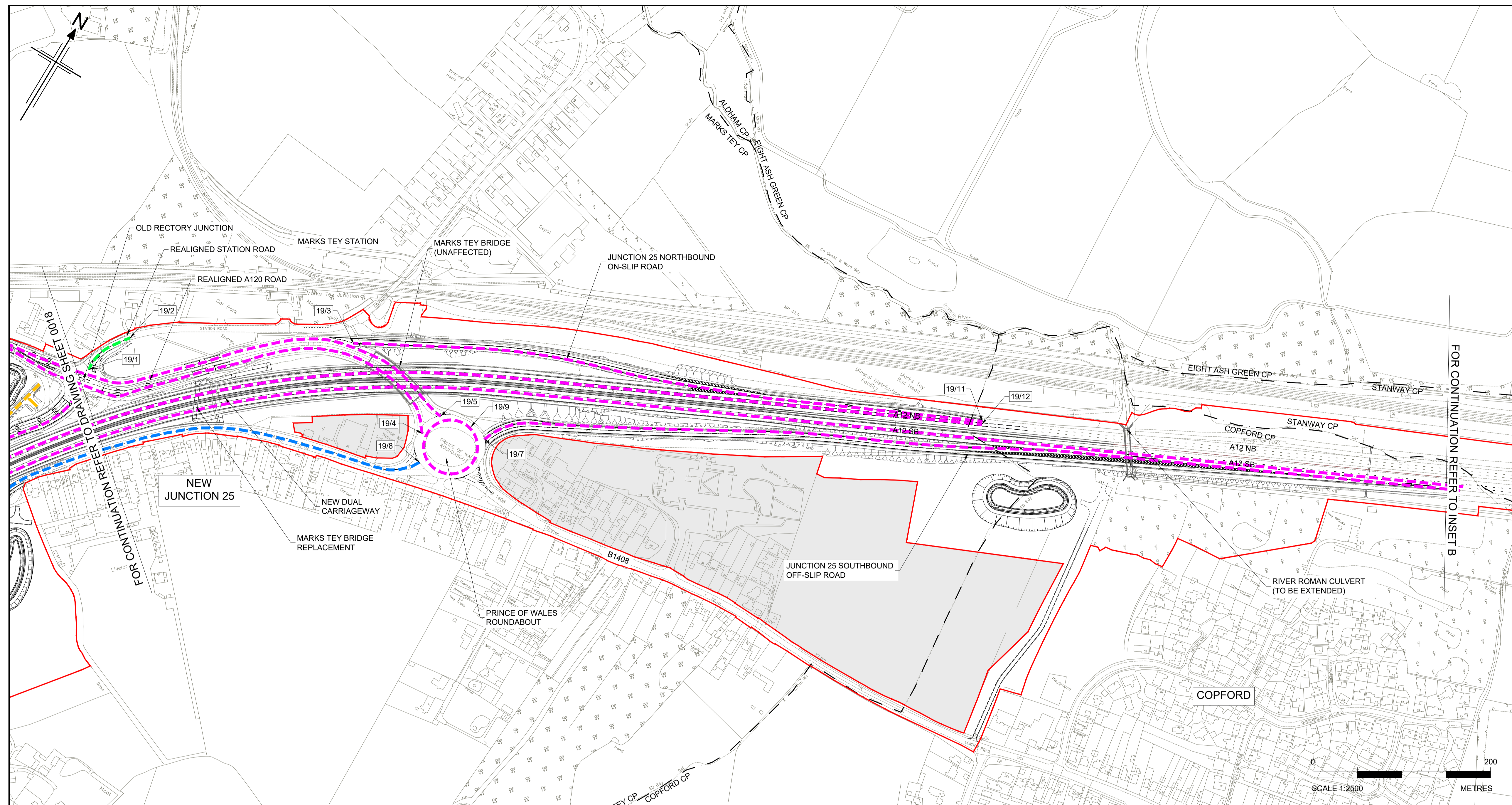
| | | | |
|-------------------------|--------------------|----------------|-----|
| Regulation | REGULATION 5(2)(o) | | |
| Purpose of issue | DCO APPLICATION | | |
| State Code | Preliminary | | |
| Project Stage | PCF3 | Drawing status | S4 |
| Scale at A1 (841x594mm) | 1:2500 | Rev | P01 |
| Jacobs No. | B36601D1 | | |
| Client no. | HE551497 | | |

Drawing number: HE551497 - JAC - LDC - SCHW
 Originator: JAC
 Volume: -DR- C -0618



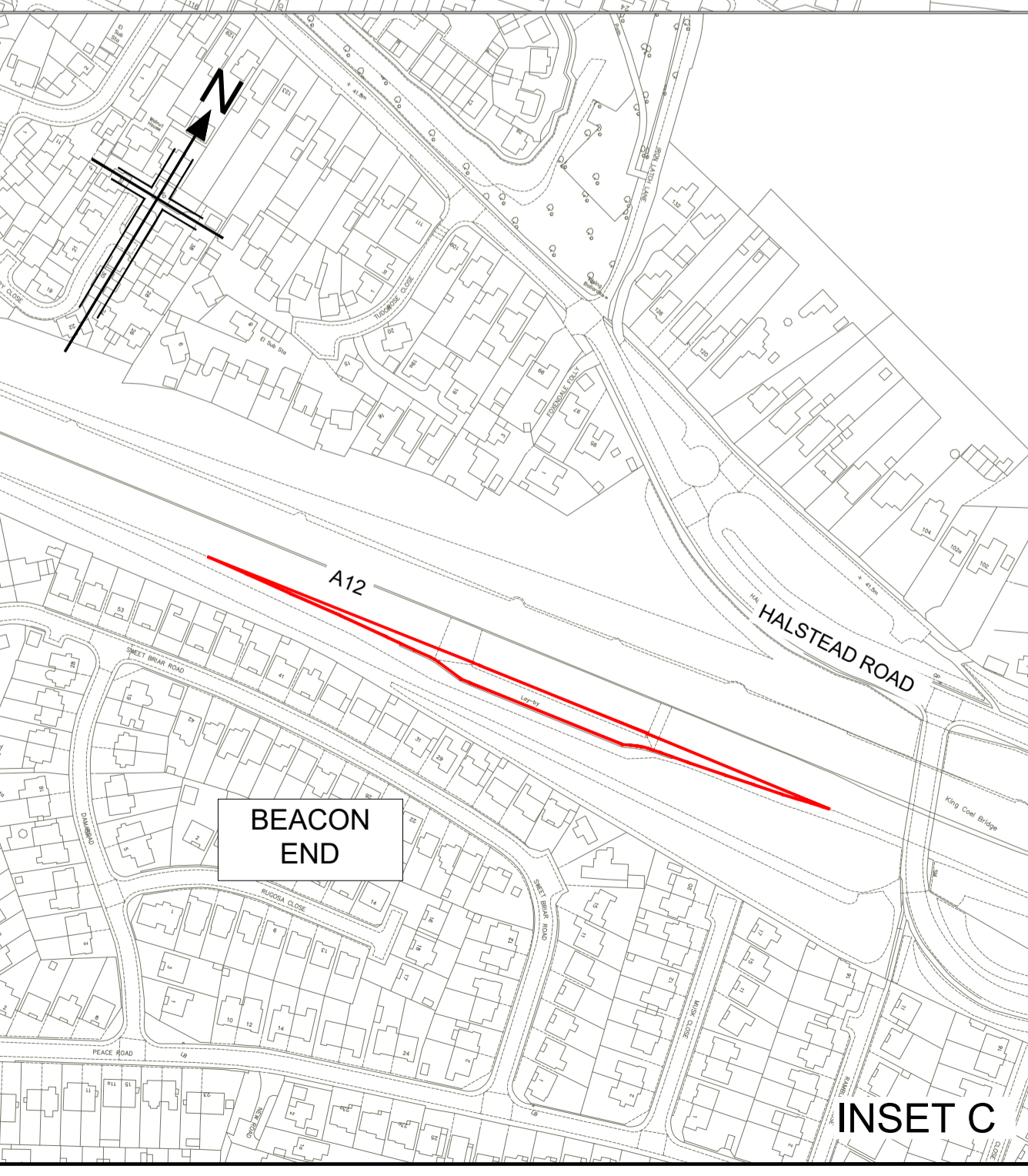
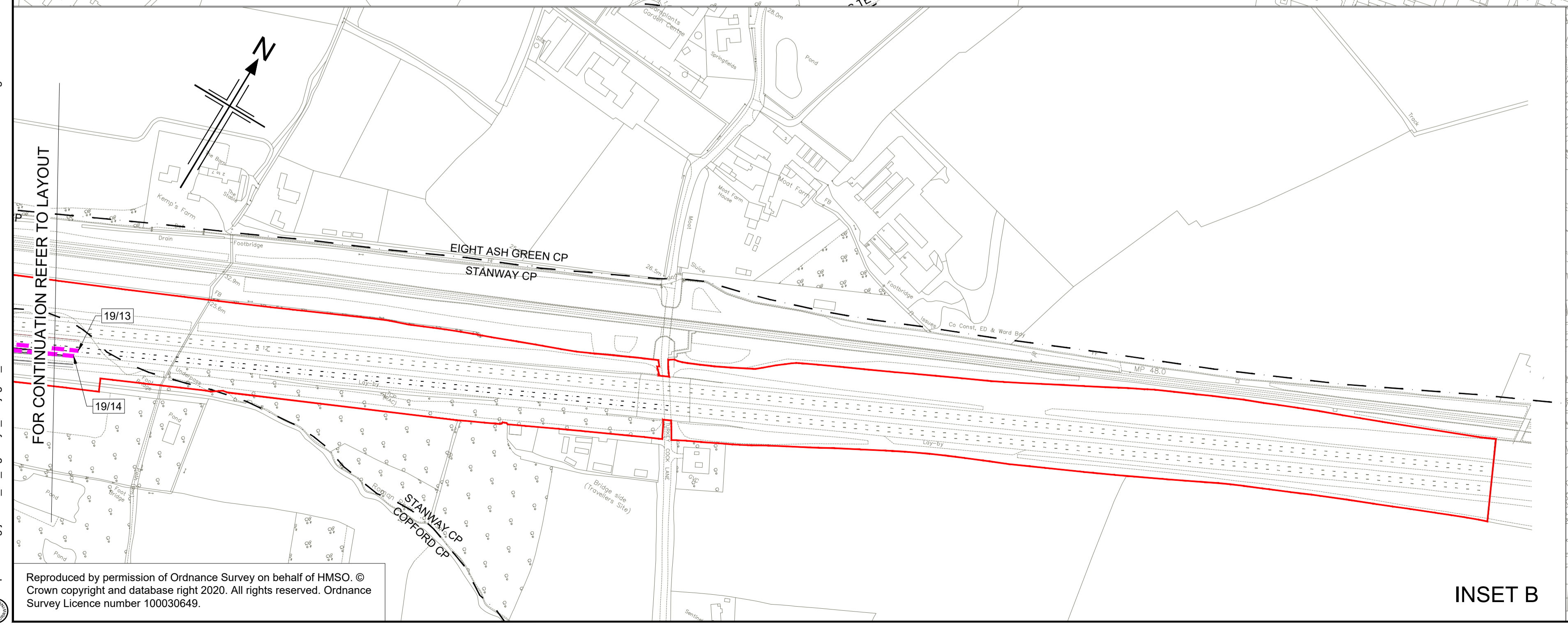
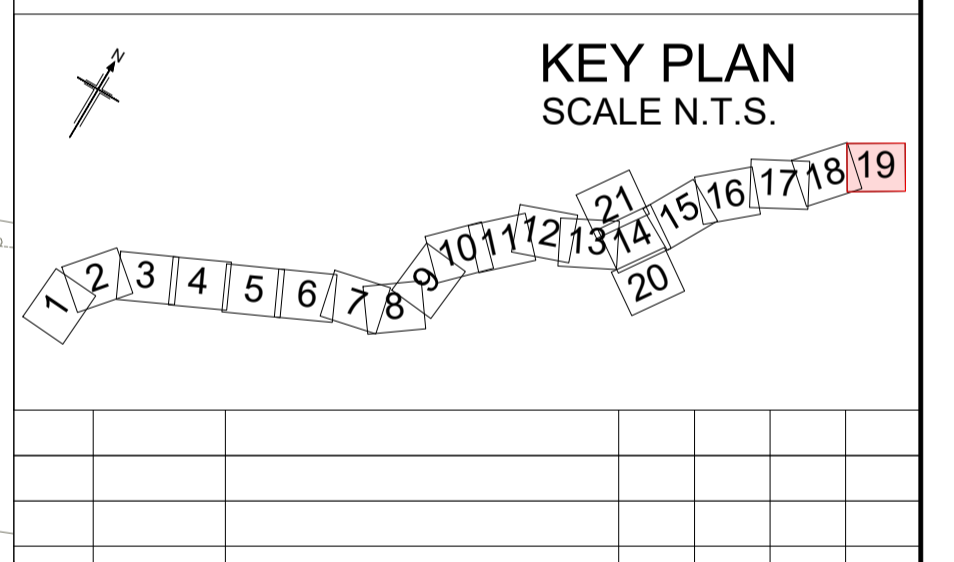
C:\working\jacobs_uk_highways_ssa\legintl_had0155545\HE551497\JAC-LDC-SCHW-DR-C-0618.dwg - 8/2/2022 10:35:55 AM - A1Frame - HA

Reproduced by permission of Ordnance Survey on behalf of HMSO. © Crown copyright and database right 2020. All rights reserved. Ordnance Survey Licence number 100030649.



- NOTES**
- ALL DIMENSIONS ARE IN METRES UNLESS OTHERWISE STATED.
 - THE BASE MAPPING IS BASED ON ORDNANCE SURVEY (O/S) DATA.
 - THIS PLAN SHOULD BE READ IN CONJUNCTION WITH OTHER APPLICATION DOCUMENTS IN PARTICULAR SCHEDULE 3 OF THE DEVELOPMENT CONSENT ORDER.

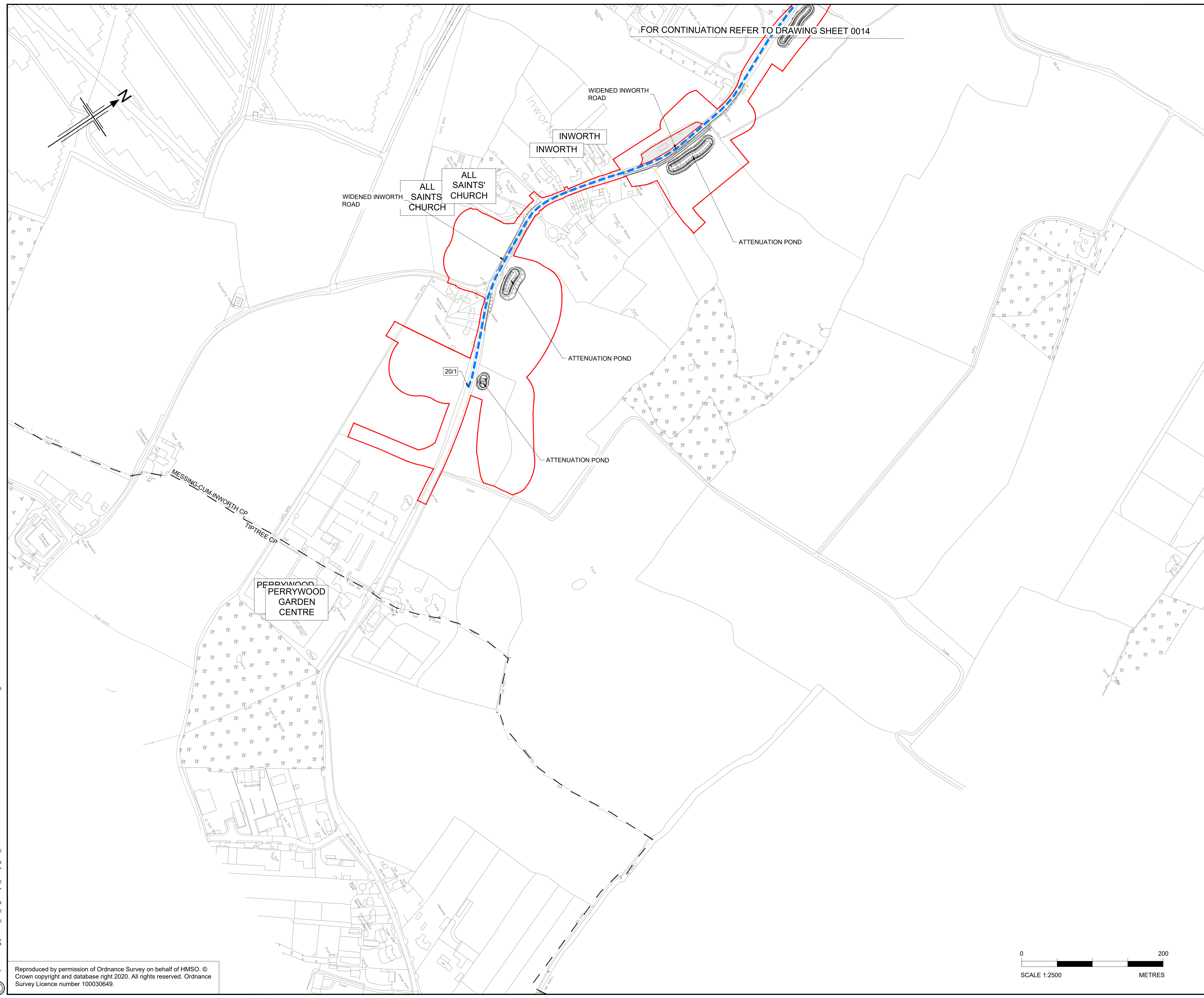
- LEGEND**
- PROPOSED TRUNK ROAD
 - PROPOSED CLASSIFIED A ROADS
 - PROPOSED CLASSIFIED B ROADS
 - PROPOSED CLASSIFIED C ROADS
 - PROPOSED UNCLASSIFIED ROADS
 -
 PARISH BOUNDARY
 -
 ADMINISTRATIVE BOUNDARY
 -
 ORDER LIMITS
 -
 ORDER LIMITS EXCLUSION ZONE
 - 1/1
 ROAD CLASSIFICATION - REFERENCE LABEL
 - NB
 NORTHBOUND
 - EB
 EASTBOUND
 - SB
 SOUTHBOUND
 - WB
 WESTBOUND



| | | | | | | |
|---|--------------------|--------------------------|---|---------|-------|--------|
| P01 | 01/08/22 | FINAL FOR DCO SUBMISSION | AE | CA | CA | DT |
| Rev | Rev. Date | Purpose of revision | Drawn | Checked | Rev'd | Appr'd |
| Development Consent Order Number: | | | Development Consent Order Drawing Number: | | | |
| TR010060 | | | TR010060/APP/2.4 | | | |
| Client | | | | | | |
| Project A12 CHELMSFORD TO A120 WIDENING SCHEME | | | | | | |
| Drawing title CLASSIFICATION OF ROADS PLANS SHEET 19 OF 21 | | | | | | |
| Regulation | REGULATION 5(2)(o) | | | | | |
| Purpose of issue | DCO APPLICATION | | | | | |
| State Code | Preliminary | | | | | |
| Project Stage | PCF3 | Drawing status | | | | S4 |
| Scale at A1 (841x594mm) | 1:2500 | Type | | | | Role |
| Jacobs No. | B36601D1 | Rev | | | | P01 |
| Client no. | HE551497 | | | | | |
| Drawing number | PIN | Originator | Volume | | | |
| HE551497 | JAC | LDC | - | | | |
| SCHW | -DR- | C | -0619 | | | |

C:\working\jacobs_uk_highways_ssa\legint_had01555451\HE551497-LDC-SCHW-DR-C-0619.dwg - 8/2/2022 10:36:58 AM - A1Frame - HA

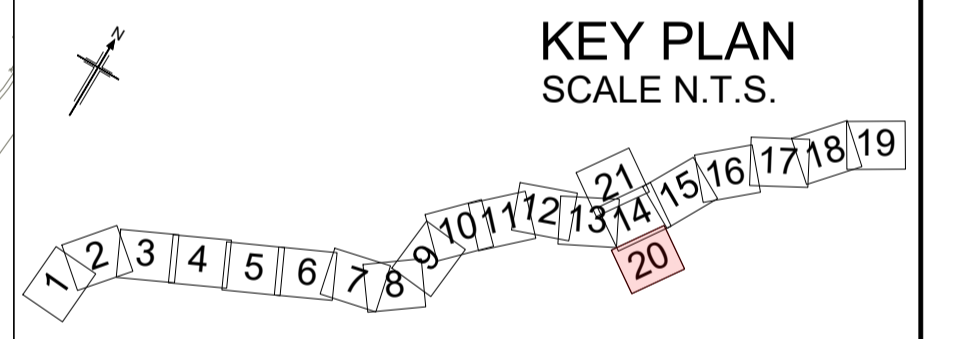
Reproduced by permission of Ordnance Survey on behalf of HMSO © Crown copyright and database right 2020. All rights reserved. Ordnance Survey Licence number 100030649.



FOR CONTINUATION REFER TO DRAWING SHEET 0014

- NOTES**
- ALL DIMENSIONS ARE IN METRES UNLESS OTHERWISE STATED.
 - THE BASE MAPPING IS BASED ON ORDNANCE SURVEY (O/S) DATA.
 - THIS PLAN SHOULD BE READ IN CONJUNCTION WITH OTHER APPLICATION DOCUMENTS IN PARTICULAR SCHEDULE 3 OF THE DEVELOPMENT CONSENT ORDER.

- LEGEND**
- PROPOSED TRUNK ROAD
 - PROPOSED CLASSIFIED A ROADS
 - PROPOSED CLASSIFIED B ROADS
 - PROPOSED CLASSIFIED C ROADS
 - PROPOSED UNCLASSIFIED ROADS
 - PARISH BOUNDARY
 - ADMINISTRATIVE BOUNDARY
 - ORDER LIMITS
 - ORDER LIMITS EXCLUSION ZONE
 - 1/1 ROAD CLASSIFICATION - REFERENCE LABEL
 - NB NORTHBOUND
 - EB EASTBOUND
 - SB SOUTHBOUND
 - WB WESTBOUND



| P01 | 02/08/22 | FINAL FOR DCO SUBMISSION | AE | CA | CA | DT |
|-----|-----------|--------------------------|-------|---------|-------|---------|
| Rev | Rev. Date | Purpose of revision | Drawn | Checked | Rev'd | Apprv'd |

| | | | |
|-----------------------------------|--|---|--|
| Development Consent Order Number: | | Development Consent Order Drawing Number: | |
| TR010060 | | TR010060/APP/2.4 | |



Project
A12 CHELMSFORD TO A120 WIDENING SCHEME

Drawing title
**CLASSIFICATION OF ROADS PLANS
SHEET 20 OF 21**

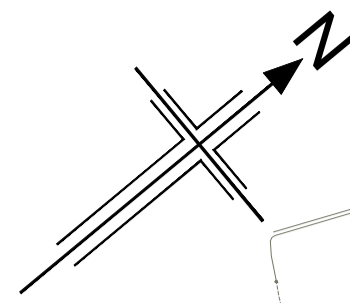
| | | | |
|-------------------------|--------------------|----------------|-----|
| Regulation | REGULATION 5(2)(o) | | |
| Purpose of issue | DCO APPLICATION | | |
| State Code | Preliminary | | |
| Project Stage | PCF3 | Drawing status | |
| Scale at A1 (841x594mm) | 1:2500 | S4 | |
| Jacobs No. | B36601D1 | Rev | P01 |
| Client no. | HE551497 | | |

Drawing number
HE551497 - JAC - LDC - SCHW - DR - C - 0620

Originator: JAC
Volume: LDC - SCHW - DR - C - 0620

C:\working\jacobs_uk_highways_ssa\legint_had0155545\HE551497-JAC-LDC-SCHW-DR-C-0620.dwg - 8/2/2022 10:39:58 AM - A1Frame - HA

Reproduced by permission of Ordnance Survey on behalf of HMSO. © Crown copyright and database right 2020. All rights reserved. Ordnance Survey Licence number 100030649.



NOTES

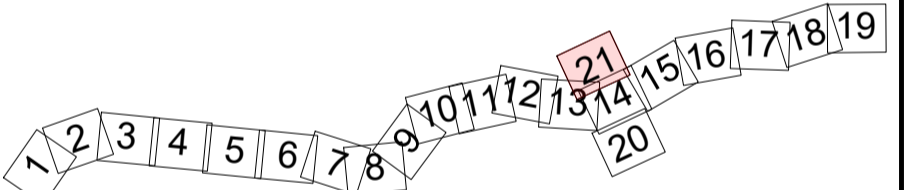
- 1. ALL DIMENSIONS ARE IN METRES UNLESS OTHERWISE STATED.
- 2. THE BASE MAPPING IS BASED ON ORDNANCE SURVEY (O/S) DATA.
- 3. THIS PLAN SHOULD BE READ IN CONJUNCTION WITH OTHER APPLICATION DOCUMENTS IN PARTICULAR SCHEDULE 3 OF THE DEVELOPMENT CONSENT ORDER.

LEGEND

- PROPOSED TRUNK ROAD
- PROPOSED CLASSIFIED A ROADS
- PROPOSED CLASSIFIED B ROADS
- PROPOSED CLASSIFIED C ROADS
- PROPOSED UNCLASSIFIED ROADS
- PARISH BOUNDARY
- ADMINISTRATIVE BOUNDARY
- ORDER LIMITS
- ORDER LIMITS EXCLUSION ZONE
- ROAD CLASSIFICATION - REFERENCE LABEL
- NB NORTHBOUND
- EB EASTBOUND
- SB SOUTHBOUND
- WB WESTBOUND



KEY PLAN
SCALE N.T.S.



| | | | | | | |
|-----|-----------|---------------------|-------|---------|-------|--------|
| Rev | Rev. Date | Purpose of revision | Drawn | Checked | Rev'd | Appr'd |
|-----|-----------|---------------------|-------|---------|-------|--------|

| | | | |
|-----------------------------------|--|---|--|
| Development Consent Order Number: | | Development Consent Order Drawing Number: | |
| TR010060 | | TR010060/APP/2.4 | |



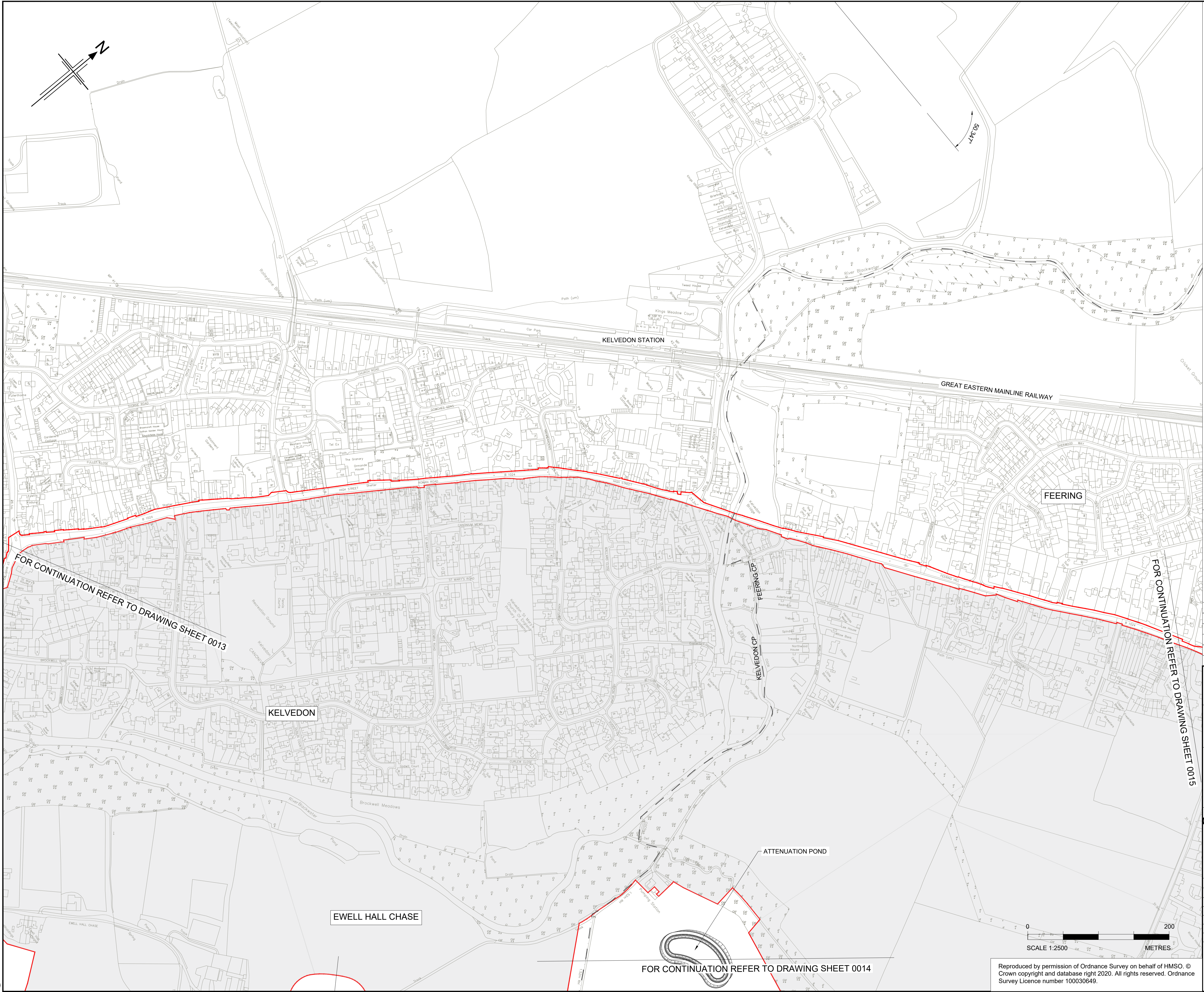
Project
A12 CHELMSFORD TO A120 WIDENING SCHEME

Drawing title
CLASSIFICATION OF ROADS PLANS
SHEET 21 OF 21

| | | | |
|-------------------------|--------------------|----------------|----------|
| Regulation | REGULATION 5(2)(o) | | |
| Purpose of issue | DCO APPLICATION | | |
| State Code | Preliminary | | |
| Project Stage | PCF3 | Drawing status | S4 |
| Scale at A1 (841x594mm) | 1:2500 | Rev | P01 |
| Jacobs No. | B36601D1 | Client no. | HE551497 |

| | | | |
|----------------|------|------------|--------|
| Drawing number | PIN | Originator | Volume |
| HE551497 | JAC | LDC | - |
| SCHW | -DR- | C | -0621 |

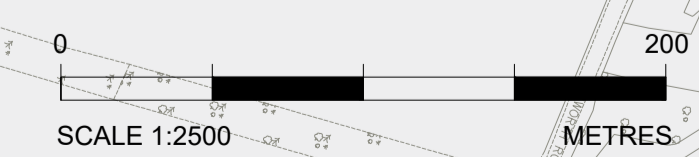
C:\working\jacobs_uk_highways_ssa\legintl_had0155545\HE551497_JAC-LDC-SCHW-DC-0621.dwg - 8/3/2022 10:42:56 AM - A1Frame - HA



FOR CONTINUATION REFER TO DRAWING SHEET 0013

FOR CONTINUATION REFER TO DRAWING SHEET 0015

FOR CONTINUATION REFER TO DRAWING SHEET 0014



Reproduced by permission of Ordnance Survey on behalf of HMSO. © Crown copyright and database right 2020. All rights reserved. Ordnance Survey Licence number 100030649.